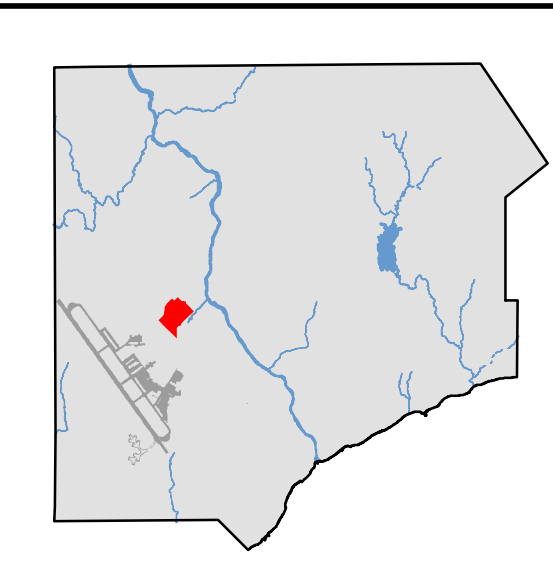


015-B  
UNION  
TREET  
REATION  
AREA



PARCEL MAPS



City of  
BANGOR, MAINE

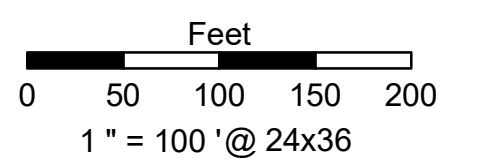

Legend

- Property Line
- Lot Hook
- Old Property Line
- Use / Deed Encumbrance
- Sublot
- Waterway
- Pond (Natural/Manmade)
- Wetland
- 001** Parcel Number
- 100.0 Dimension

EFFECTIVE DATE:  
APRIL 1, 2024

PRINT DATE:  
JULY 12, 2024

Revisions:



FOR ASSESSMENT PURPOSES ONLY.  
NOT TO BE USED FOR TRANSFERS  
OR CONVEYANCES. NOT A SURVEY.  
Wetlands Source: City of Bangor GIS.

068