


PARCEL MAPS



City of BANGOR, MAINE


Legend

- Property Line
- Lot Hook
- Old Property Line
- Use / Deed Encumbrance
- Sublot
- Waterway
- Pond (Natural/Manmade)
- Wetland
- 001** Parcel Number
- 100.0 Dimension


EFFECTIVE DATE:
APRIL 1, 2024

PRINT DATE:
JULY 12, 2024

Revisions:



Feet



1" = 100' @ 24x36

FOR ASSESSMENT PURPOSES ONLY.
NOT TO BE USED FOR TRANSFERS
OR CONVEYANCES. NOT A SURVEY.
Wetlands Source: City of Bangor GIS.

002