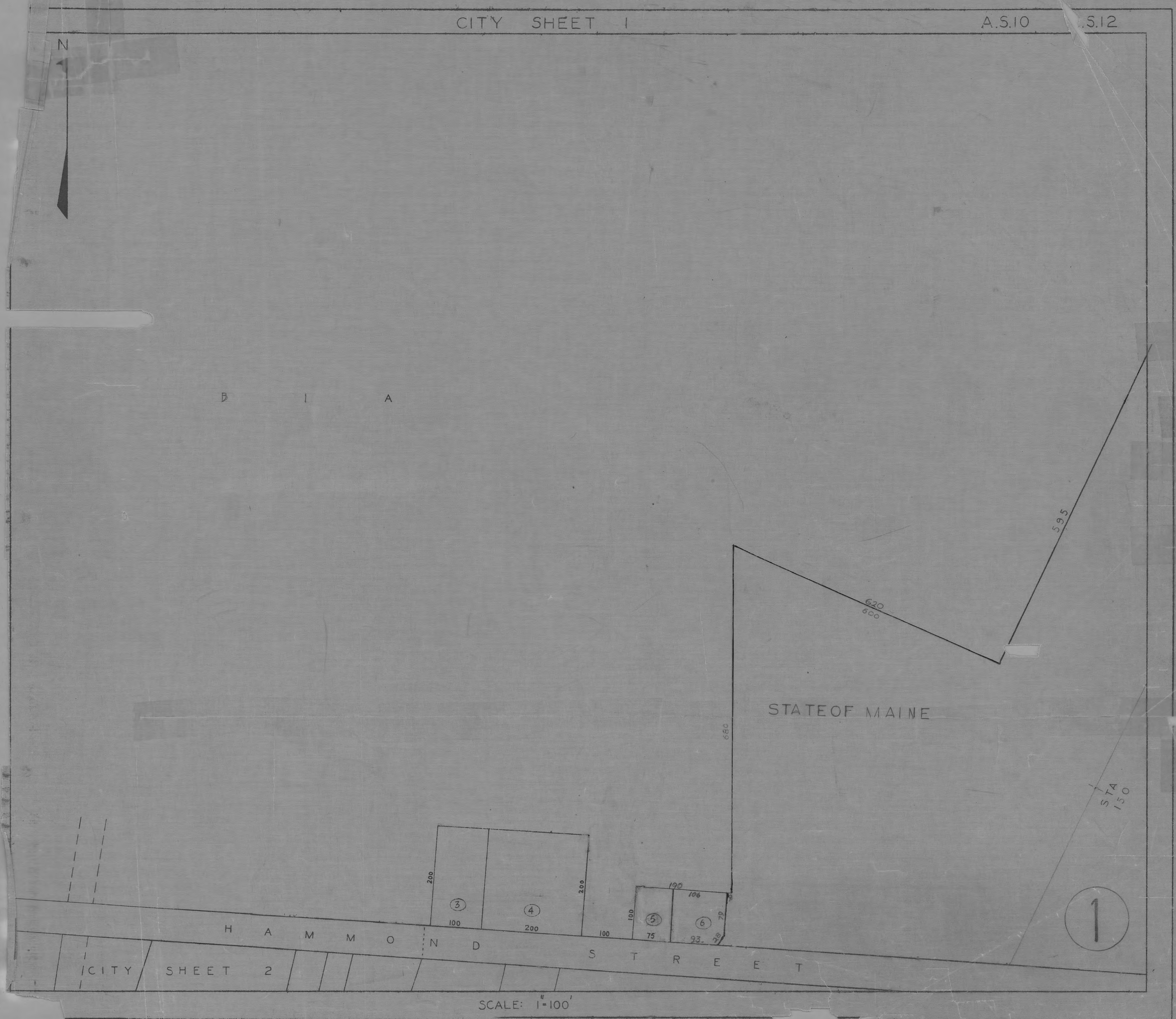
CITY SHEET 1
A.S.10
.S.12
N
B I A
595
620
600
STATE OF MAINE
680
STA 150
200
200
190
106
100
100
100
75
93
79
3
4
5
6
HAMMOND STREET
CITY SHEET 2
1
SCALE: 1"=100'

CITY SHEET 2

A.S. 12

CITY SECTION 1

HAMMOND STREET

N

(PROPOSED) CARMEN AVENUE

MILDRED AVE

NASMOND AVENUE

LEONARD STREET

GRAY ST.

GRAY STREET

B · I · A

R.S. 17

RURAL SHEET 17

CITY SHEET 3

STA 140

STA 1130

STA 1135

RE-LOCATED HAMMOND STATE HIGHWAY CL

S. 8

S 1240

2

SCALE 1" = 100'

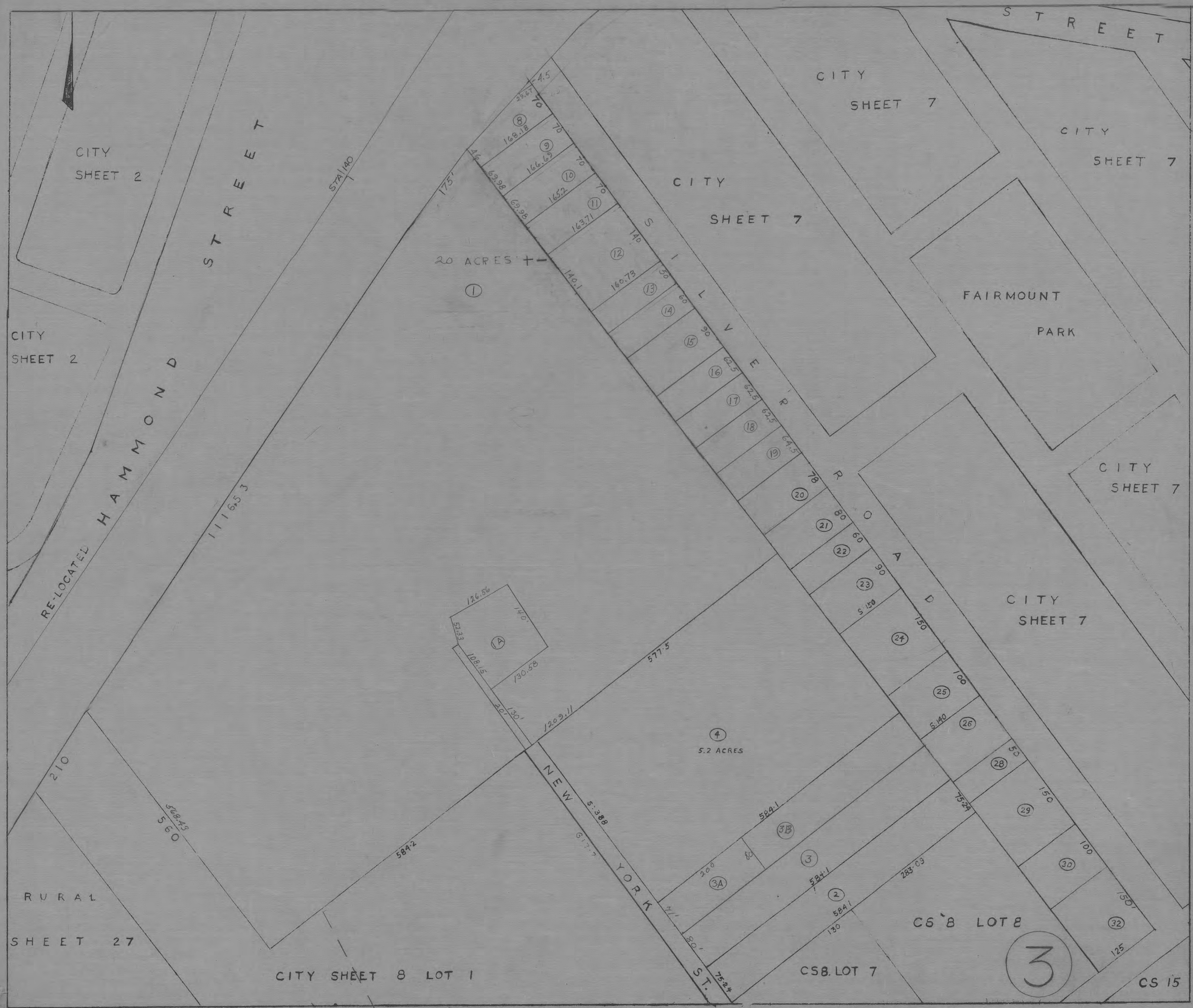

3
STREET
CITY SHEET 7
CITY SHEET 7
CITY SHEET 2
CITY SHEET 2
CITY SHEET 7
CITY SHEET 7
CITY SHEET 7
FAIRMOUNT PARK
HAMMOND STREET
RE-LOCATED
SILVER ROAD
NEW YORK ST.
20 ACRES +-
5.2 ACRES
STA 140
1116.53
1209.11
577.5
584.2
568.43
560
210
RURAL SHEET 27
CITY SHEET 8 LOT 1
CS 8 LOT 8
CS8. LOT 7
CS 15
3

SCALE: 1"=100'

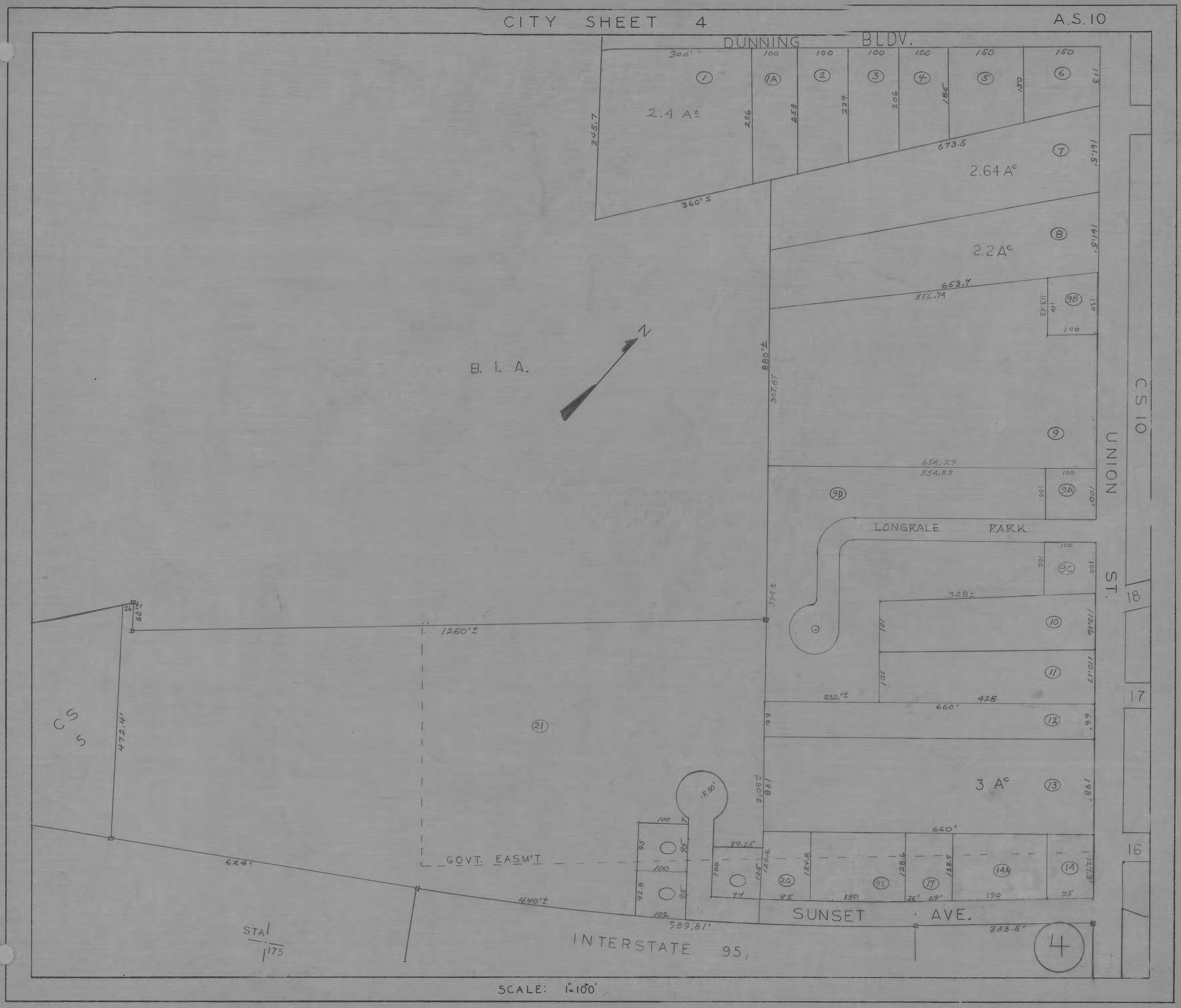
CITY SHEET 4
A.S.10
DUNNING BLDV.
2.4 Ac
2.64 Ac
2.2 Ac
3 Ac
B. I. A.
N
UNION ST.
CS 10
LONGRALE PARK
CS 5
GOVT. EASM'T
SUNSET AVE.
INTERSTATE 95
STA 1/175
SCALE: 1"=100'

N

B. I. A.

CS 4

CS 4

GOVT. EASEMENT

660'

264

580

990'

710'

150'

150'

P.C.

993.03'

624.4'±

472.4'

273

563'

142.38

305'

292.93

144.36

282

290

126.07

50

45.17'

68.48

214.49

57.14'

132.8

96

68.12

104.16'

150

154

71.03'

582.94'

210

675'±

390'

396

50'

55'

180

STATE OF MAINE

(27)

(5)

(13)

(7)

(9)

(2)

(3)

CITY

3.87 A

(1A)

CITY

INTERSTATE 95

U.S.A.

C.S. 6

STA 175

50

97±

569.08'

490'

1.7± Ac

(43A)

(52)

(51)

(50)

(49)

(48)

(47)

(46)

(45)

(44)

(43)

(42C)

(42B)

(42A)

(42)

(41C)

(41)

(40)

(39)

(31)

(34)

(33)

(32)

(25)

(24)

(23A)

(23)

(22)

(21)

(20)

(19A)

(19)

(18)

(17A)

(17)

(15)

(15A)

(14A)

ALLEN ST

FAIRFAX

BROOKLINE AVE

RALPH ST. EXT.

FIFTEENTH ST.

RALPH STREET

WOOD STREET

APMINTA ST.

C.S. 12

C.S. 12

CITY SHEET 6

5

SCALE: 1"=100'


CITY SHEET 6
A.S.10
N
B. I. A.
C.S.5
C.S.5
C.S.5
C.S.12
C.S.12
C.S.13
C.S.14
C.S.13
STATE HI'WAY 80
INTERSTATE 95
FAIRVIEW AVE
PLAISTED STREET
HERSEY
WOODBURY STREET
BRYANT STREET
AVENUE
MC LAUGHLIN
FOURTEENTH
DEAN STREET
PERKINS STREET
FIFTEENTH STREET
FAIRFAX STREET
RALPH STREET
ALLEN STREET
STREET
HAMMOND STREET
CITY SHEET 7
6

SCALE: 1"=100'


CITY SHEET 7
A.S.10 A.S.20
HAMMOND STREET
CITY SHEET 13
CITY SHEET 14
CITY SHEET 3
CITY SHEET 3
CITY SHEET 14
CITY SHEET 15
NORWAY
SILVER ROAD
BOUTELLE ROAD
ROYAL ROAD
WEBSTER AVENUE
FAIRMOUNT WEST
FAIRMOUNT PARK
FAIRMOUNT EAST
GRAHAM AVENUE NORTH
SOUTH GRAHAM AVENUE
NEW YORK STREET
C.S. 3 LOT 4
C.S.3 LOT 3
C.S 3 LOT 2
C.S.8. LOT 8
C.S.8. LOT 7
C.S.3. LOT 1
N
7
SCALE: 1"=100'

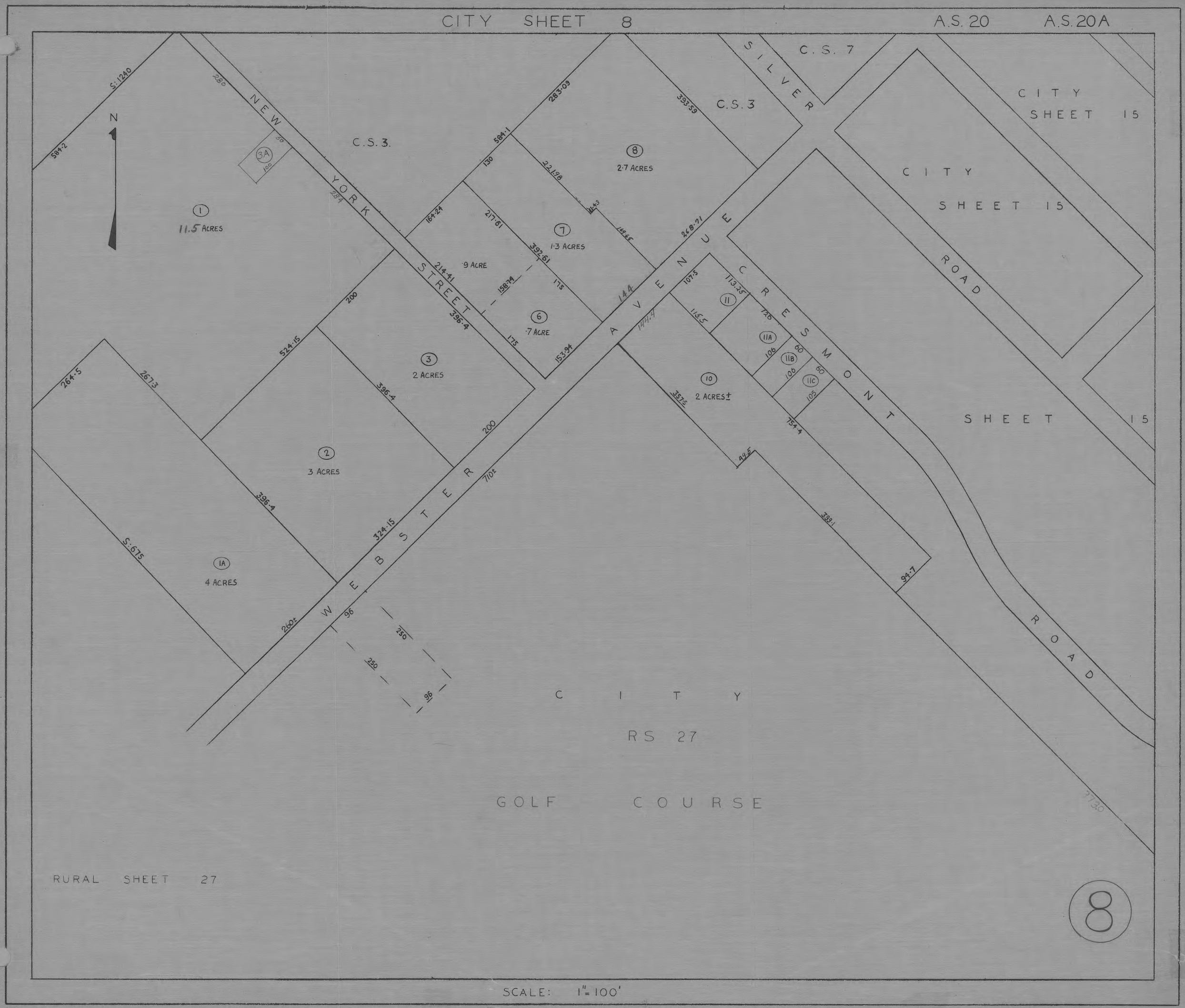
CITY SHEET 8
A.S. 20
A.S. 20A
C.S. 7
C.S. 3
C.S. 3.
SILVER
CITY SHEET 15
CITY SHEET 15
ROAD
NEW YORK STREET
AVENUE
CRESMONT
ROAD
WEBSTER
N
S:1240
584·2
280
3A
50
100
1
11.5 ACRES
284
283·09
584·1
130
393·59
8
2·7 ACRES
221·98
164·24
217·61
7
1·3 ACRES
392·61
214·41
·9 ACRE
158·74
175
6
·7 ACRE
175
153·94
268·71
144
144·4
107·5
113·25
11
115·5
120
11A
106
60
11B
106
60
11C
105
200
396·4
524·15
3
2 ACRES
396·4
264·5
267·3
2
3 ACRES
396·4
200
10
2 ACRES±
357·5
754·4
49·5
710±
324·15
S:675
1A
4 ACRES
260±
96
250
250
96
399·1
94·7
373·0
CITY
RS 27
GOLF COURSE
RURAL SHEET 27
8
SCALE: 1"=100'

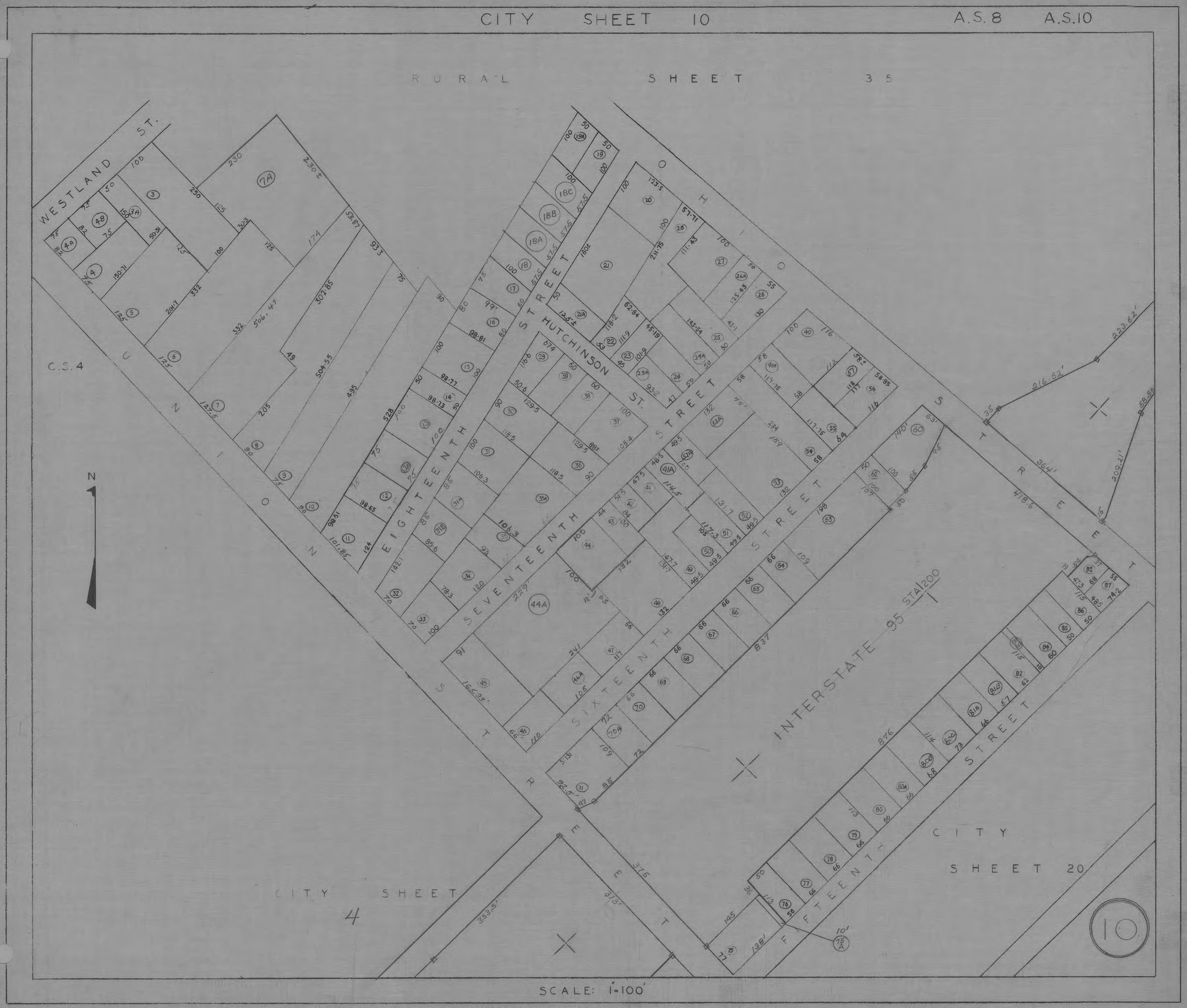
CITY SHEET 10
A.S. 8
A.S. 10
RURAL SHEET 35
WESTLAND ST.
UNION STREET
OHIO STREET
HUTCHINSON ST.
EIGHTEENTH STREET
SEVENTEENTH STREET
SIXTEENTH STREET
FIFTEENTH STREET
INTERSTATE 95
STA 200
C.S. 4
N
CITY SHEET 4
CITY SHEET 20
10
SCALE: 1"=100'


C.S. 4
C.S. 10
C.S. 12
C.S. 12
C.S. 12
CS5
INTERSTATE 95
STA 190
N
CITY SHEET 20
FIFTEENTH STREET
ROOT STREET
DODGE STREET
HANNIBAL STREET
EDDYWAY STREET
FOURTEENTH STREET
RUSSELL STREET
FRANCES STREET
MANNERS AVENUE
11

SCALE: 1" = 100'

CITY SHEET 12

A.S.10

A.S.18

N

C.S.5

C.S.6

CITY SHEET 11

CITY SHEET 22

CITY SHEET 13

CITY OF BANGOR

FIFTEENTH STREET

WOOD STREET

RALPH STREET

ARMINTA STREET

ROOT STREET

FOURTH STREET

MANNERS AVENUE

RUSSELL ST.

RUTLAND STREET

UNION STREET

CASTINE ST.

DEXTER STREET

ALLEN STREET

LANE STREET

THIRTEENTH STREET

MACHIAS BVLD

ELIZABETH AVENUE

15 ACRES

6 ACRES

SCALE: 1"=100'

12

CITY SHEET 13 A.S.10 A.S.18 A.S.20



SCALE: 1"=100'

CITY SHEET 14

A.S.- 20

HAMMOND STREET

CITY SHEET 13

CITY SHEET 23

CITY SHEET 7

CITY SHEET 15

CITY SHEET 14

BOUTELLE ROAD

WEST STREET

LINCOLN AVENUE

SAVAGE STREET

HARTHORN AVENUE

VERNON STREET

BROADWAY

WEBSTER STREET

BUCK STREET

WEST AVENUE

MOUNTAIN VIEW AVE.

SEVENTH STREET

N

SCALE: 1" = 100'


CITY SHEET 15
A.S. 20.
N
CITY SHEET 14
CITY SHEET 24
CITY SHEET 8
CITY SHEET
WEBSTER AVENUE
MOUNTAIN
WEST
BROADWAY
LINCOLN
BUCK
VIEW
NORWAY
SILVER
CRESMONT
SEVENTH
STREET
AVENUE
ROAD
CARVER
HEWEY
BOND STREET
CITY
RS 27
GOLF COURSE
C.S. 26 LOT 1A
15
SCALE: 1"=100'

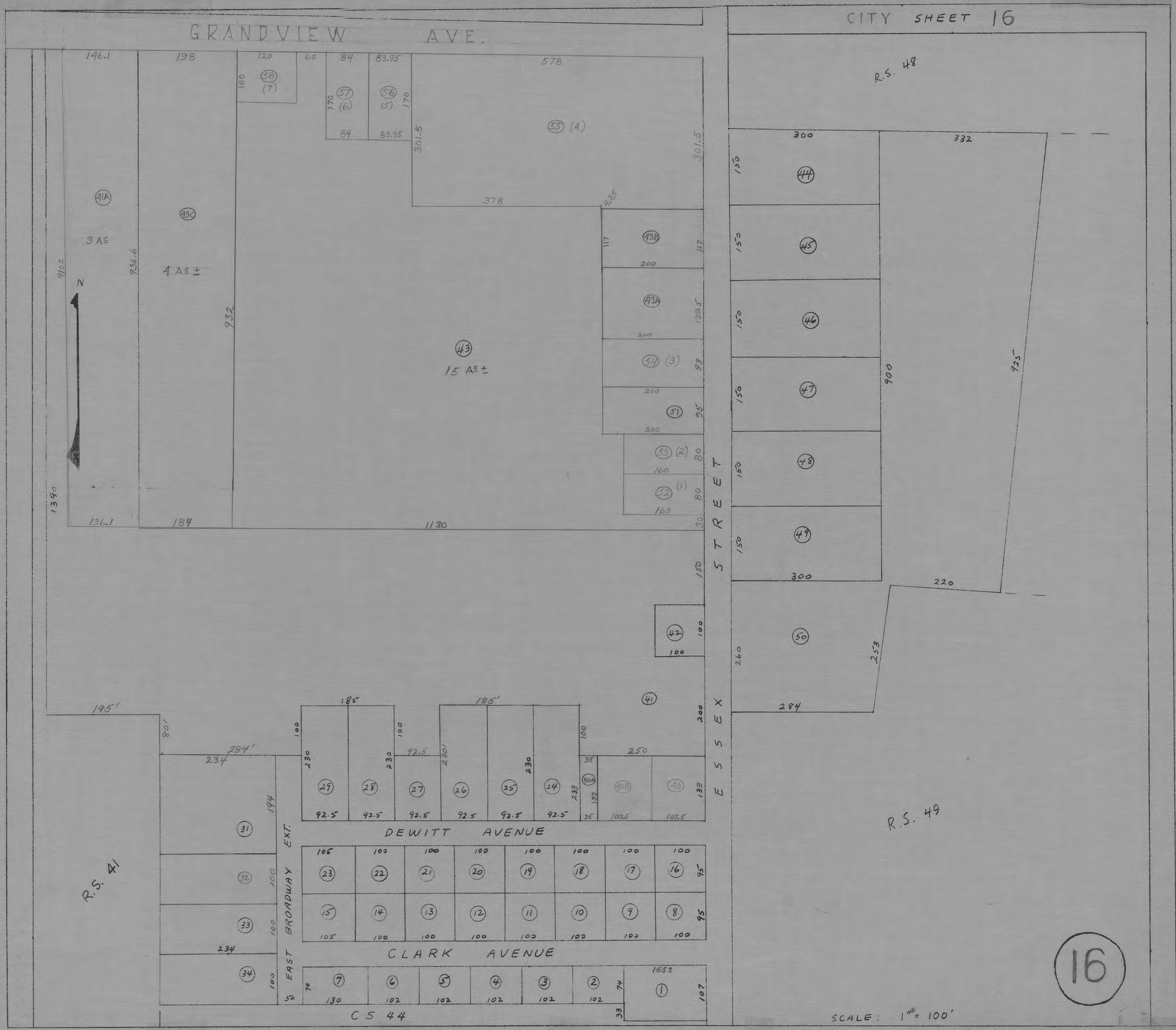
CITY SHEET 16
GRANDVIEW AVE.
ESSEX STREET
DEWITT AVENUE
CLARK AVENUE
EAST BROADWAY EXT.
CS 44
R.S. 41
R.S. 48
R.S. 49
3 Ac
4 Ac ±
15 Ac ±
N
SCALE: 1" = 100'
16

CITY SHEET 17 A.S. 28

N

PERRY

3.36 Ac (15)

5.7 ACRES (62)

3.12 Ac (15B)

C. S. 26

1.1 Ac (61)

3 ACRES (60)

CITY CS 26 LOT 1B

1.45 ACRES± (14)

CITY (14A)

CITY (15A)

1 ACRE (1)

1 ACRE (2)

1 ACRE (3)

5.5 ACRES (16)

(4A)

(4)

(5)

(7)

(7A)

(8)

(9)

(9A)

(10)

(11)

(12)

(13)

(14)

(15)

(15B)

(16)

(17)

(18)

(19)

(20)

(21)

(22)

(24)

(25)

(26)

(27)

(28)

(29)

(30)

(31)

(32)

(33)

(34)

(35)

(35A)

(36)

(37)

(38)

(39)

(40)

(41)

(42)

(43)

(44)

(45)

(46)

(47)

(48)

(49)

(50)

(51)

(52)

(53)

(54)

(55)

(56)

(57)

(59)

STATE OF MAINE CS 27 LOT 1

T H A T C H E R

C R O S B Y S T R E E T

S T. R E E T

D I L L I N G H A M S T R E E T

FARM ROAD

OLIVE ST.

MAIN ST.

R. S. 28

17

SCALE: 1"=100'

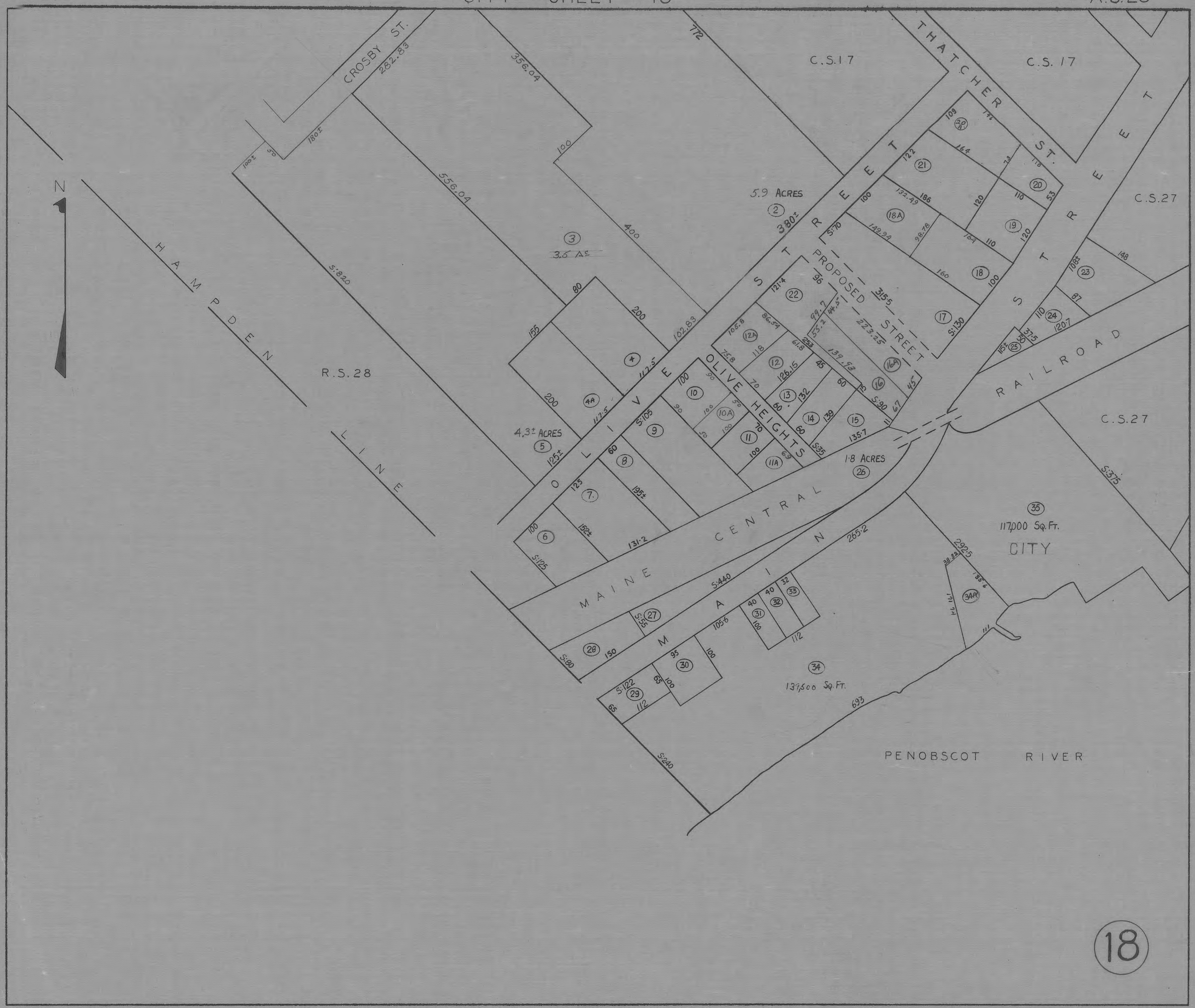
CITY SHEET 18
A.S.28
CROSBY ST.
282.83
356.04
556.04
C.S.17
C.S.17
THATCHER ST.
C.S.27
C.S.27
N
HAMPDEN LINE
R.S.28
5.9 ACRES
3.6 Ac
4.3± ACRES
1.8 ACRES
OLIVE STREET
OLIVE HEIGHTS
PROPOSED STREET
RAILROAD
CENTRAL MAINE
117,000 Sq. Ft.
CITY
137,500 Sq. Ft.
PENOBSCOT RIVER
18
SCALE: 1"=100'

N

R.S. 35

BRUCE ROAD

200

100'

100'

200'

9B

9C

RS 42

354'

550'±

5580

10

5.6 ACRES

9

905

135'

150'

15

KENDUSKEAG AVENUE

321'

338'

STA 230

222.33'

132.83

CITY EASEMENT

513.29

300'

1047

RS 42

139

113

271'

200'

2

53'

61'

INTERSTATE 95

228'

9A

50'

89.5

135'

1

276'

140'

447±

8

3.43 Ac

308

70'

1744'

438.53

3A±

10A

103

AVENUE

47

330'S

S:255

381±

221.7

117

50'

1A

185'

110'

192.12'

82.38

AVENUE

890±

7

11.77 ACRES

525

KENDUSKEAG

STREAM

R.S. 35

221

125

9

133

140

5

S:395

S:390

19

CS 30

SCALE: 1"=100'


CITY SHEET 20
A.S.8
N
RURAL SHEET 35
CITY SHEET 10
CITY SHEET 30
CITY SHEET 11
CITY SHEET 21
FIFTEENTH STREET
UNION STREET
FOURTEENTH STREET
KATAHDIN ST.
KINEO ST.
STONE ST.
TYLER AVENUE
HOLLAND STREET
ABBOTT LANE
WILEY STREET
BEECHER PARK
1.38 ACRES
4 ACRES
20

SCALE: 1" = 100'


CITY SHEET 21
A.S.8
A.S.18
N
C.S.20
C.S.30
C.S.12
C.S.32
C.S.22
C.S.22
OHIO STREET
WILEY STREET
UNION STREET
13TH STREET
CASTINE STREET
ELIZABETH AVE.
COTTAGE STREET
HIGHLAND AVENUE
JACKSON STREET
HIGHLAND STREET
21
SCALE: 1"=100'

N

C.S. 21

C.S. 12

C.S. 32

C.S. 33

C.S. 13

CITY

CITY

CITY

2.34Ac CITY

ELIZABETH AVENUE

NORTH MAY FORD ROAD

EIGHTH AVENUE

CEDAR STREET

WEST BROADWAY

UNION STREET

HAYWARD STREET

WEBSTER AVE.

POND ST.

HAMMOND STREET

S:375 S:400 S:425 S:175 S:525 S:195 S:210 S:745 S:450 150 150 101.58 364 253.9 205.5 356 206.5 204 102 356 356 203.3 326 203.3 245 22 23 81 203.3 203.3 356 178 178 89 89 24 25 26 27 28 29 30 202.16 101.8 101.8 101.8 101.8 101.8 31 32 33 34 35 36 152 80 300 S:1465 S:205 82.5 61.5 171.5 89.75 75 66 54 30 109 156.35 340 276.67 390 S:215 174 12A 12B 12 9 10 11 2.27.8 156.3 334.83 243.77 212.1 212.1 112.1 100 50 50 50


CITY SHEET 23
A.S.18
A.S.20
HAMMOND STREET
CITY SHEET 13
VERNON
CITY
WING STREET
BOWDOIN STREET
BROADWAY
WEST STREET
SAVAGE STREET
HARTHORN AVE.
SEVENTH STREET
SIXTH ST.
FIFTH STREET
PARKER STREET
FOURTH ST.
WARREN ST.
WILLIAM ST.
SIXTH STREET
CITY
13.5 A±
CITY SHEET 14
CITY SHEET 24
CITY SHEET 34
23
SCALE: 1"=100'


CITY SHEET 24
A.S.18
A.S.20A
A.S.28
CITY SHEET 23
C.S.23
C.S.34
SEVENTH ST.
HARTHORN ST.
SAVAGE STREET
CITY
FIFTH STREET
CARROLL STREET
PARKER STREET
LINCOLN STREET
SIXTH STREET
CARVER STREET
BUCK STREET
VINE STREET
THIRD STREET
SIDNEY STREET
WALTER ST
CITY SHEET 15
CITY SHEET 35
HEWEY ST.
BOND ST.
BRIDGHAM ST.
PROPOSED CATELL ST
BASS PARK
C.S.26 LOT 1A
C.S.26 LOT 1
CITY SHEET 25
24
SCALE: 1"=100'

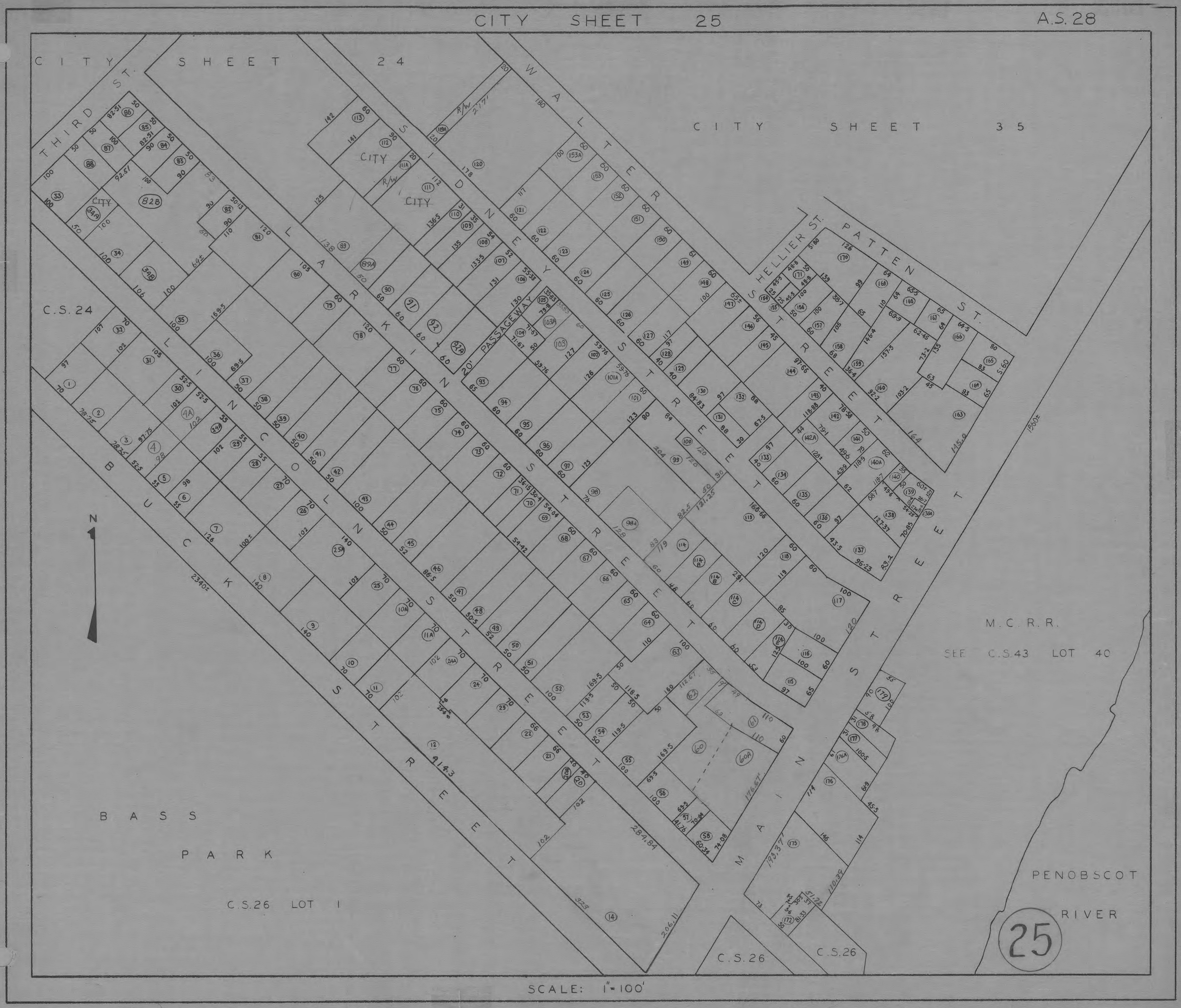
CITY SHEET 25
A.S. 28
CITY SHEET 24
CITY SHEET 35
THIRD ST.
SIDNEY STREET
WALTER STREET
HELLIER ST.
PATTEN ST.
LARKIN STREET
LINCOLN STREET
BUCK STREET
MAIN STREET
20' PASSAGEWAY
C.S. 24
M.C.R.R.
SEE C.S.43 LOT 40
BASS PARK
C.S.26 LOT 1
PENOBSCOT RIVER
C.S.26
C.S.26
N
25
SCALE: 1"=100'

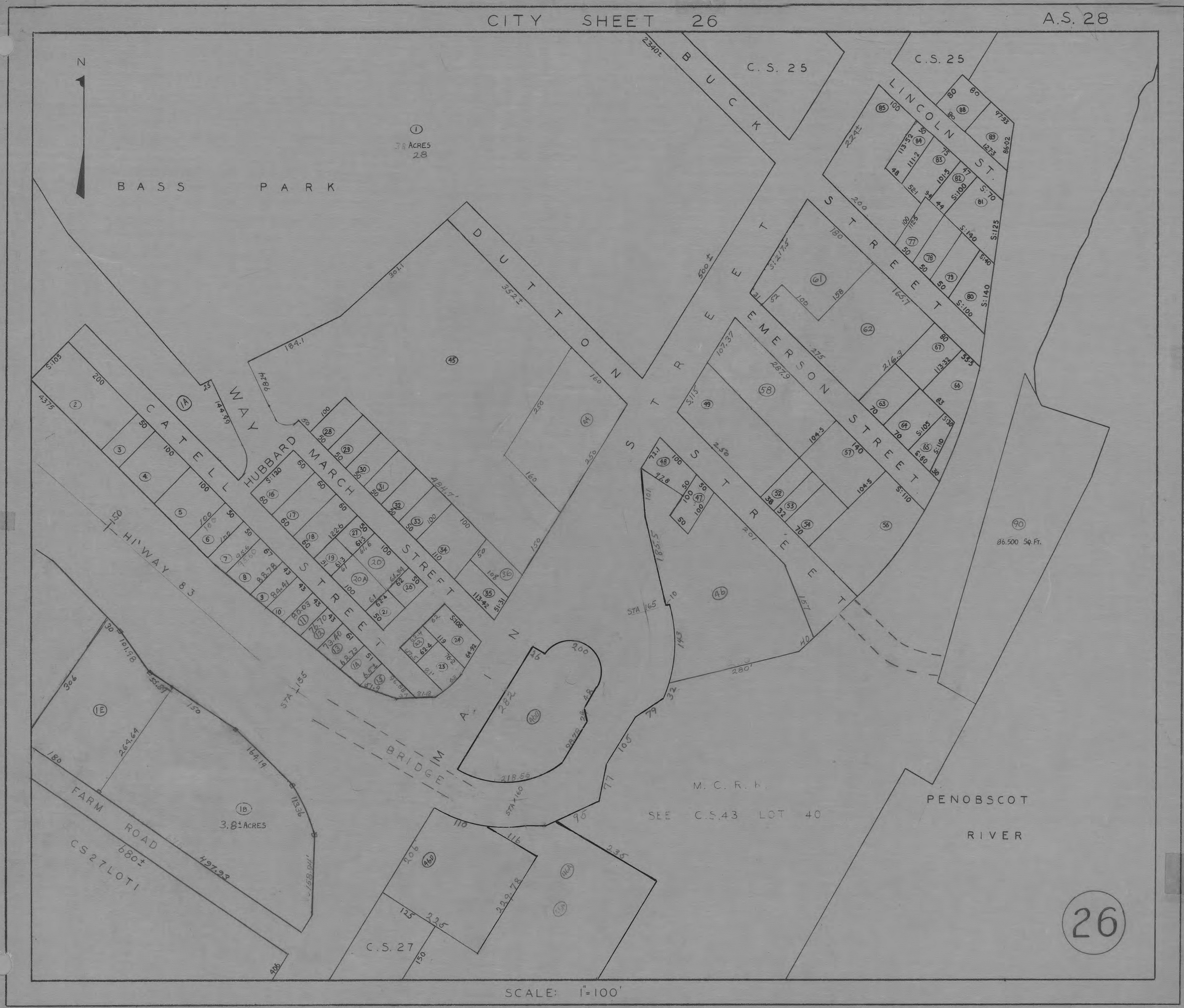
CITY SHEET 26
A.S. 28
N
BASS PARK
38 ACRES
28
C.S. 25
C.S. 25
BUCK STREET
LINCOLN ST.
DUTTON STREET
EMERSON STREET
CATELL STREET
HUBBARD STREET
MARCH STREET
WAY
HI'WAY 83
BRIDGE
M.C.R.R.
SEE C.S.43 LOT 40
PENOBSCOT RIVER
FARM ROAD
680±
CS27LOT1
3.8± ACRES
86.500 SQ. FT.
C.S. 27
26
SCALE: 1"=100'

N

FARM ROAD

842

C.S. 26 LOT 46D

235

150

2

150

C.S. 26 LOT 46A

25

125

1099

6.3 ACRES

1

326

MAIN STREET

488

447.5

M.C.R.R.

C.S. 43 LOT 40

DILLINGHAM ST.

C.S. 17

5:495

3

C.S. 17

344

430±

20

4

5:155

133.5

5

363

100±

148

97

5:195

155

6A

33,700 Sq. Ft.

260

6

5:60

300±

10

10,000 Sq. Ft.

PENOBSCOT

RIVER

148

C.S. 18

9

24,000 Sq. Ft.

8

36,000 Sq. Ft.

220±

112

108

48

7

97,000 Sq. Ft.

326

C.S. 18

27

SCALE: 1"=100'

CITY SHEET 29

RS 42

INTERSTATE 95

CS 19

STA 1230

321' (BRIDGE) 338'

RS 42

KENDUSKEAG AVENUE

CLYDE ROAD

POPLAR ROAD

CLYDE ROAD

STREET

SHEET 37 ROAD

NOWELL

CITY

LINDEN STREET

CS 38 LOT 4A

CS 38

1.4 AC

CITY SHEET 19

CITY SHEET 30

SCALE 1"=100'

29

CITY SHEET 30

A.S.8 A.S.16

C.S. 29

C.S.19

KENDUSKEAG STREAM

R.S. 35

FOURTEENTH STREET

CITY

A.S. 20

HOLLAND STREET

KOSSUTH STREET

JESSIE ST

DAYTON STREET

FREMONT STREET

WINTER STREET

VALLEY AVENUE

KENDUSKEAG AVENUE

MONTGOMERY ST.

HARRISON ST

LEE ST.

OHIO STREET

NO STREET

C.S.38

C.S. 31

SCALE: 1"=100'

30

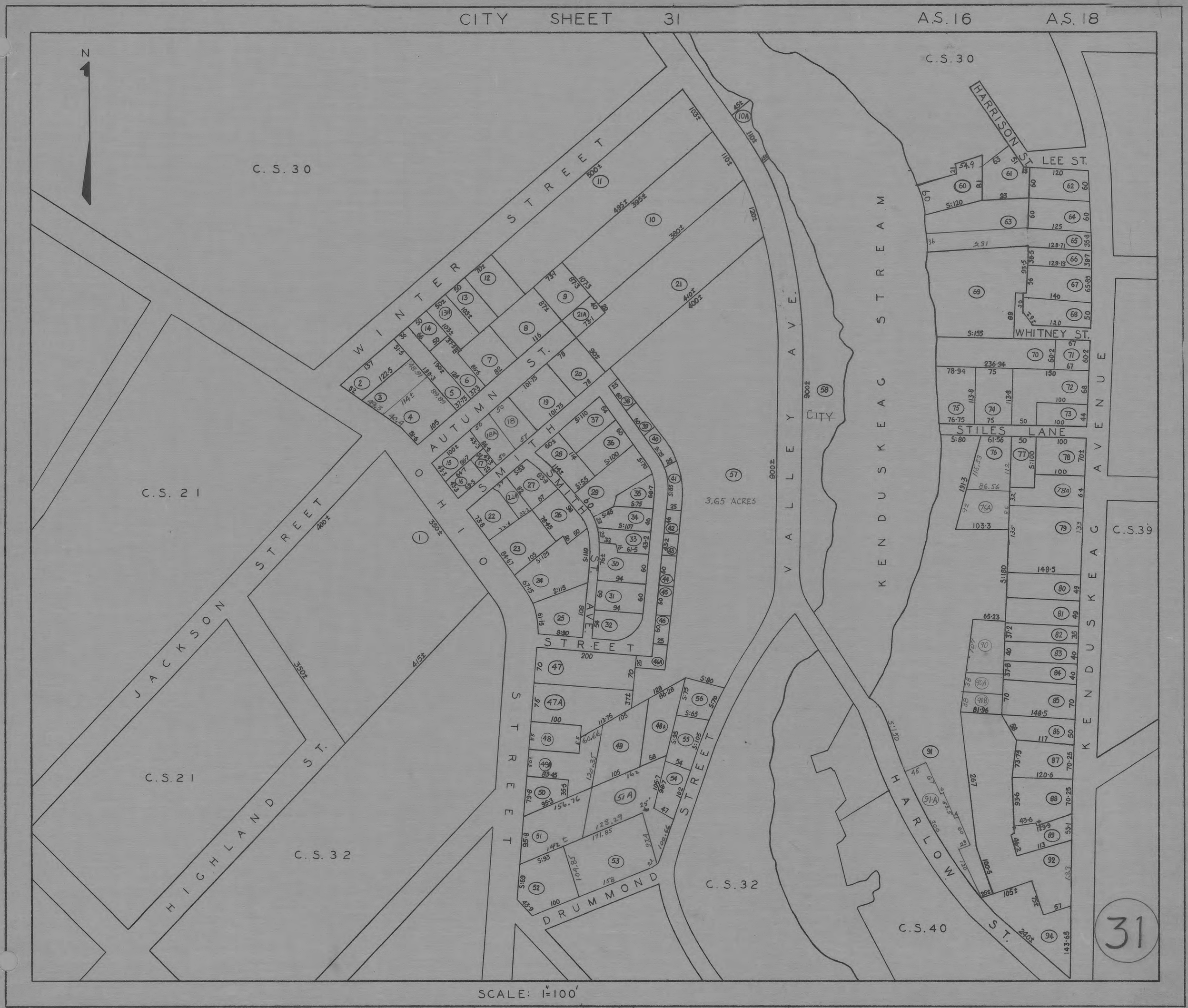
CITY SHEET 31
A.S. 16
A.S. 18
N
C.S. 30
C.S. 21
C.S. 32
C.S. 39
C.S. 40
WINTER STREET
AUTUMN ST.
SMITH ST.
SMITH AVE.
STREET
JACKSON STREET
HIGHLAND ST.
DRUMMOND STREET
VALLEY AVE.
KENDUSKEAG STREAM
HARLOW ST.
HARRISON ST.
LEE ST.
WHITNEY ST.
STILES LANE
KENDUSKEAG AVENUE
CITY
3.65 ACRES
31
SCALE: 1"=100'

CITY SHEET 32

A.S. 18

N

CITY SHEET 21

CITY SHEET 31

CITY SHEET 31

CITY SHEET 40

CITY SHEET 33

CITY SHEET 33

HIGHLAND STREET

UNION STREET

JAMES STREET

HIGHLAND COURT

HIGHLAND AVE.

CHARLES STREET

OHIO ST.

DRUMMOND STREET

DOWER STREET

NELSON ST.

KENDUSKEAG

COVERED BRIDGE

EVERETT COURT

EVERETT STREET

HIGHLAND LANE

GEORGE STREET

ALLEN COURT

SCALE: 1" = 100'

32

CITY SHEET 33 A.S. 18

N

WEST BROADWAY

HAYWARD ST.

CEDAR POND

UNION STREET

GEORGE STREET

CHATHAM ST.

HUDSON ST.

UNION PL.

EVERETT ST.

COURT STREET

OHIO STREET

BOYNTON ST.

CLINTON ST.

HAMMOND STREET

C.S. 32

C.S. 22

C.S. 41

C.S. 34

BANGOR THEOLOGICAL SEMINARY

2.34 Ac CITY

KINGS DAUGHTERS

MAINE CHARITY

SCALE: 1"=100'

33

CITY SHEET 34 A.S.18

HAMMOND STREET

WILLIAM ST.

SIXTH STREET

PIER STREET

WARREN STREET

PARKER ST.

CEDAR STREET

FIFTH STREET

EATON PLACE

SOUTH THIRD STREET

MAXIM CT.

SANFORD STREET

UNION STREET

CHESTER PL.

BANGOR THEOLOGICAL SEMINARY

C.S. 23

C.S. 24

C.S. 35

C.S. 42

SCALE: 1"=100'

34


CITY SHEET 35
A.S.18
A.S.26
C.S.42
C.S.43
CITY SHEET 34
CITY SHEET 25
N
SANFORD STREET
CEDAR STREET
SECOND STREET
FIRST ST.
BARKER ST.
DAVIS ST.
MAIN STREET
WARREN ST.
PARKER STREET
PATTEN STREET
HELLIER STREET
WALTER STREET
HIRD STREET
PUBLIC WAY
CITY 1.2AC
ROMAN CATHOLIC BISHOP of PORTLAND ST. MARY'S
AMERICAN GEAR
35
SCALE: 1"=100'

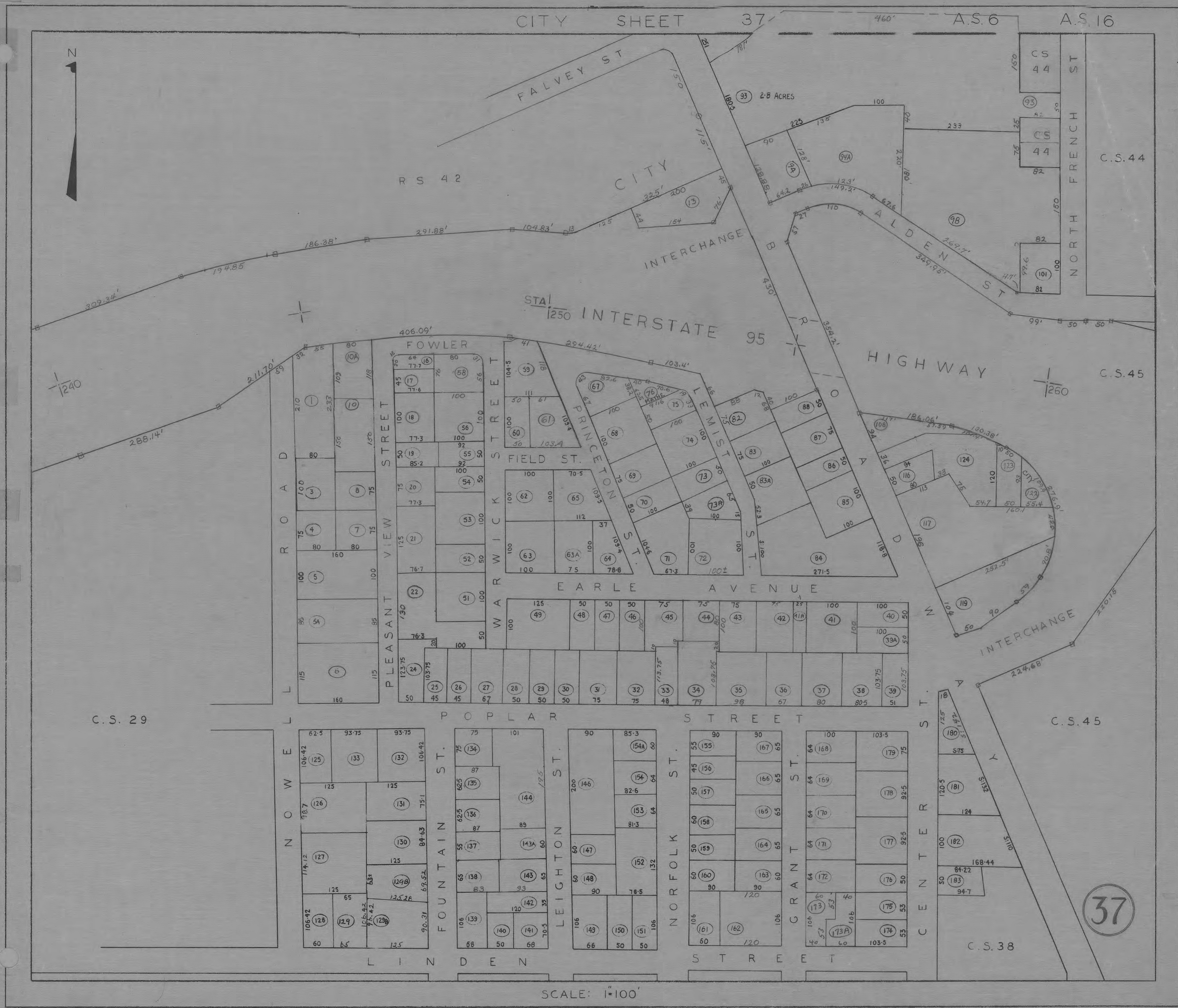
CITY SHEET 37
A.S.6
A.S.16
N
FALVEY ST
RS 42
CITY
INTERCHANGE
INTERSTATE 95
HIGHWAY
ALDEN ST
NORTH FRENCH ST
CS 44
C.S.44
C.S.45
C.S.29
C.S.38
FOWLER
FIELD ST.
PRINCETON ST.
LEMIST ST.
EARLE AVENUE
POPLAR STREET
LINDEN STREET
NOWELL ROAD
PLEASANT VIEW STREET
WARWICK STREET
FOUNTAIN ST.
LEIGHTON ST.
NORFOLK ST.
GRANT ST.
CENTER ST.
INTERCHANGE
2.8 ACRES
37
SCALE: 1"=100'


CITY SHEET 38
A.S. 16
N
C. S. 29
CITY SHEET 37
C.S. 37
BROADWAY
LINDEN STREET
LITTLE CITY PARK
1.5 Ac
C. S. 29
COUNCIL ORDER 137-S 28 JUNE '65
ADV. CHRIST
COUNCIL ORDER 90 N - 10 APRIL 61
ST JOSEPH
CITY
ST. JOSEPH EXEMPT
C.S. 30
KENDUSKEAG AVENUE
MONTGOMERY STREET
FOUNTAIN STREET
LEIGHTON STREET
NORFOLK STREET
GRANT STREET
CENTER STREET
FRENCH STREET
C.S. 46
SAINTS
CONGRESS STREET
C. S. 30 AND C.S. 31
C. S. 39
38
SCALE: 1"=100'

KENDUSKEAG STREAM

C.S. 31

C.S. 30

N

KENDUSKEAG AVENUE

DIVISION STREET

PRENTISS ST.

JEFFERSON STREET

FOUNTAIN

BLACKSTONE

MADISON STREET

CONGRESS STREET

LEIGHTON ST.

NORFOLK ST.

MARKET ST.

SOUTH

WILLOW ST.

C.S. 40

MCKINLEY STREET

CENTER STREET

PARK ST.

WEST PARK STREET

FRENCH STREET

GARLAND ST.

C.S. 47

CITY SHEET 39

A.S. 16

SCALE: 1"=100'

39

CITY SHEET 40

A.S.16

C.S.31

C.S.39

C.S.41

C.S.48

CS 41

KENDUSKEAG AVENUE

DIVISION ST.

BLAKE PLACE

WILLOW ST.

MARKET STREET

GARLAND STREET

GARLAND ST.

CENTER ST.

CENTER ST. AVE.

FRENCH STREET

SOMERSET ST.

CURVE STREET

HOWARD LANE

CUMBERLAND

HARLOW CT.

HARLOW

SPRING STREET

NEWTON ST.

KENDUSKEAG STREAM

N

SCALE: 1"-100'

40

CITY SHEET 41

A.S.16 A.S.18 A.S.24 A.S.26

C.S. 40

C.S. 32

C.S. 49

C.S. 33

FEDERAL OFFICE BUILDING

"OLD" HIGH SCHOOL

CITY

COUNTY

YMCA

CHURCH

LIBRARY

RECTORY

MALL

CITY PIERCE PARK

HARLOW CT.

ALLEN CT.

HAYNES CT.

KENDUSKEAG STREAM

SPRING STREET

CENTER STREET

FRENCH STREET

PARK STREET

FRANKLIN STREET

CENTRAL STREET

COURT STREET

BOYNTON ST.

OHIO STREET

HAMMOND STREET

SOMERSET ST.

PROSPECT ST.

PENOBSCOT ST.

STATE ST.

CITY SHEET

42

41

SCALE: 1"=100'


CITY SHEET 42
A.S.18 A.S.26
N
HAMMOND ST.
STATE ST.
CLINTON ST.
CLINTON CT.
DOLE CT.
HIGH STREET
N. HIGH ST.
CHURCH
CITY HALL
CITY PARKING
COLUMBIA STREET
CROSS ST.
MIDDLE STREET
UNION STREET
SANFORD STREET
SECOND ST. AVE.
Y.W.C.A.
SYMPHONY HOUSE
B.P.O.E.
WATER STREET
HODSDON ST.
PICKER ST.
CITY PARKING LOT
HAY-MARKET SQUARE
FIRE STATION
SHORT ST.
CEDAR STREET
MAIN STREET
CITY PARK 1.1 Ac
CITY PARKING LOT
INDEPENDENT ST.
BROAD
FIRST STREET
MAY ST.
SUMMER STREET
FRONT ST.
C.S.34
C.S.35
C.S.43
C.S.50
CITY ALLEY
YORK ST.
EXCHANGE ST.
HANCOCK ST.
KENDUSKEAG STREAM
WASHINGTON STREET
2Ac
235
236
42
SCALE: 1"=100'

CITY SHEET 43

A.S. 26

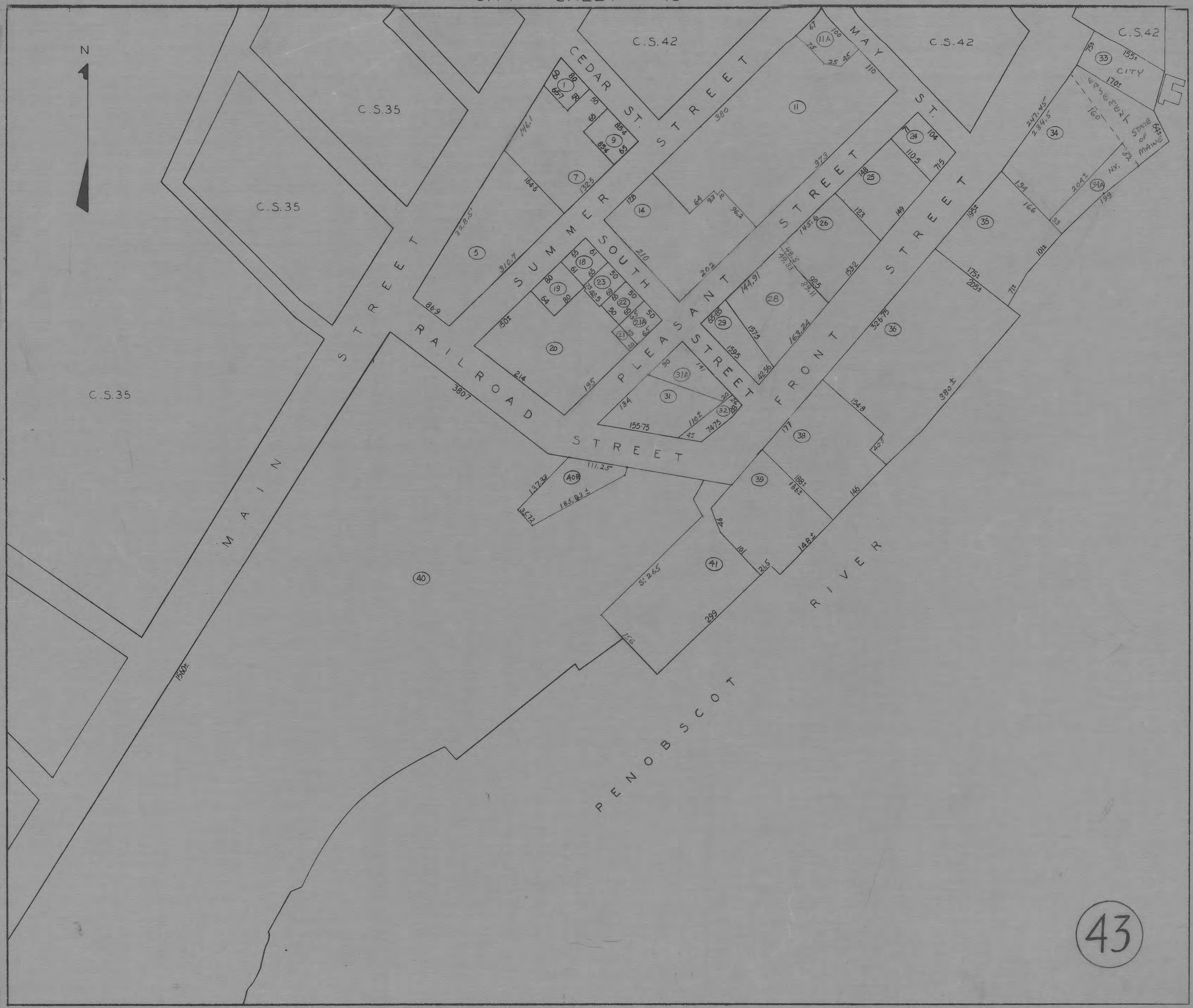

SCALE: 1" = 100'

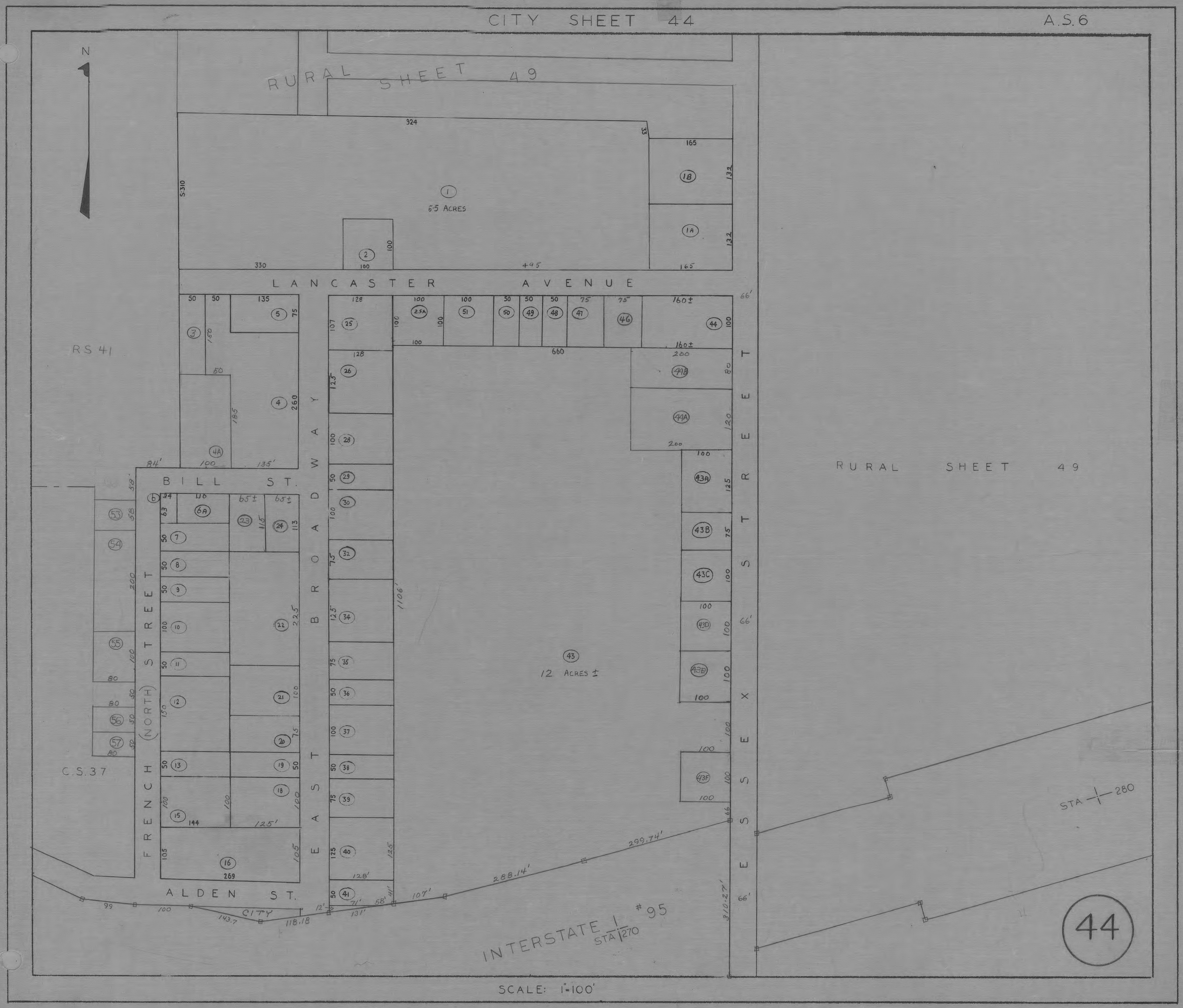
CITY SHEET 44
A.S.6
N
RURAL SHEET 49
LANCASTER AVENUE
BILL ST.
ALDEN ST.
FRENCH (NORTH) STREET
EAST BROADWAY
ESSEX STREET
RS 41
C.S.37
6.5 ACRES
12 ACRES ±
INTERSTATE 1 #95
STA 270
STA 280
CITY
44

SCALE: 1"=100'

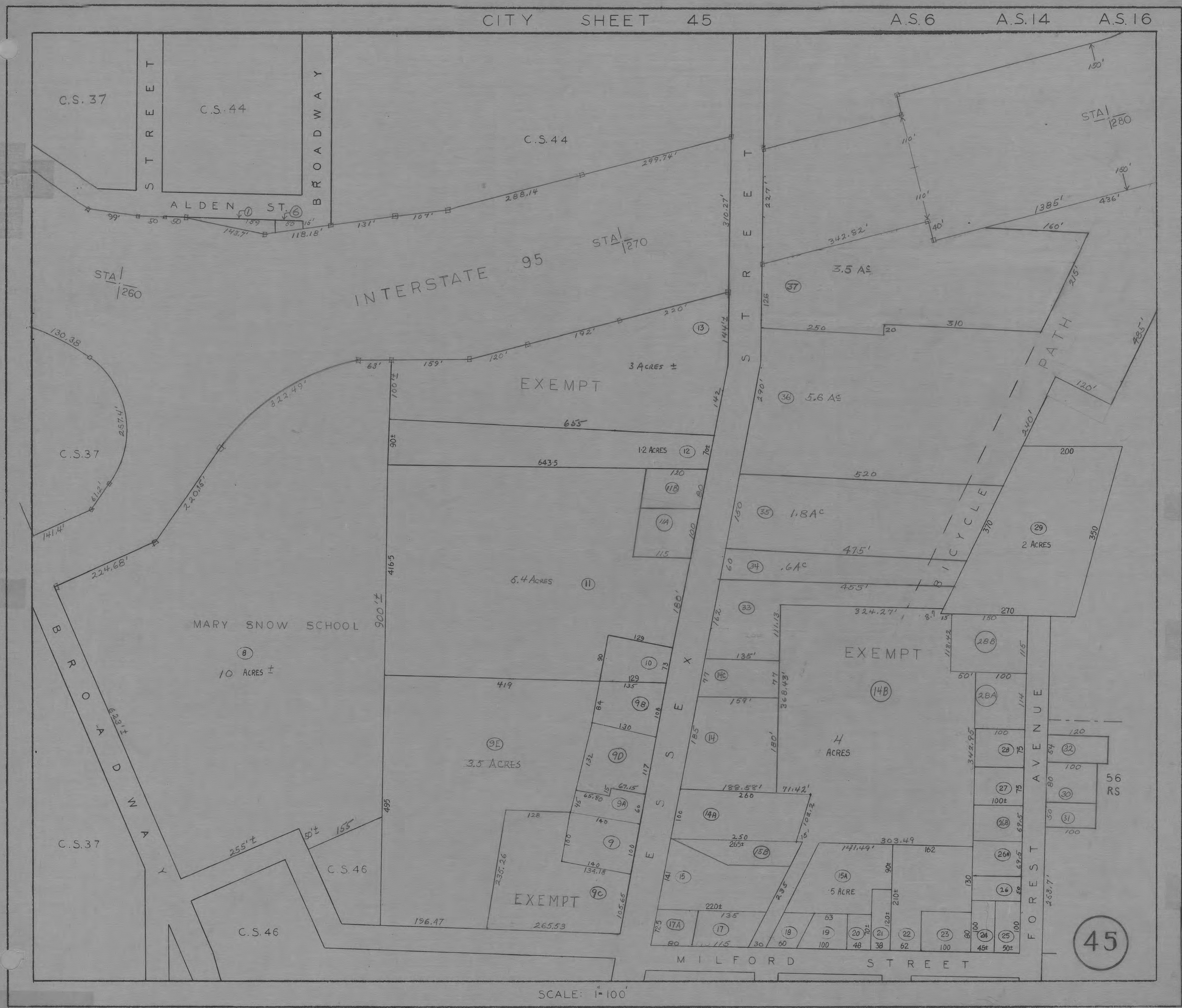
CITY SHEET 45
A.S.6
A.S.14
A.S.16
C.S. 37
C.S. 44
STREET
BROADWAY
ALDEN ST.
INTERSTATE 95
STA 1/260
STA 1/270
STA 1/280
C.S. 44
C.S. 37
C.S. 37
C.S. 46
C.S. 46
MARY SNOW SCHOOL
10 ACRES ±
EXEMPT
3 ACRES ±
1·2 ACRES
5.4 ACRES
3.5 ACRES
EXEMPT
EXEMPT
4 ACRES
5 ACRE
3.5 AC
5.6 AC
1.8 AC
.6 AC
2 ACRES
BICYCLE PATH
ESSEX STREET
FOREST AVENUE
MILFORD STREET
56 RS
45
SCALE: 1"=100'

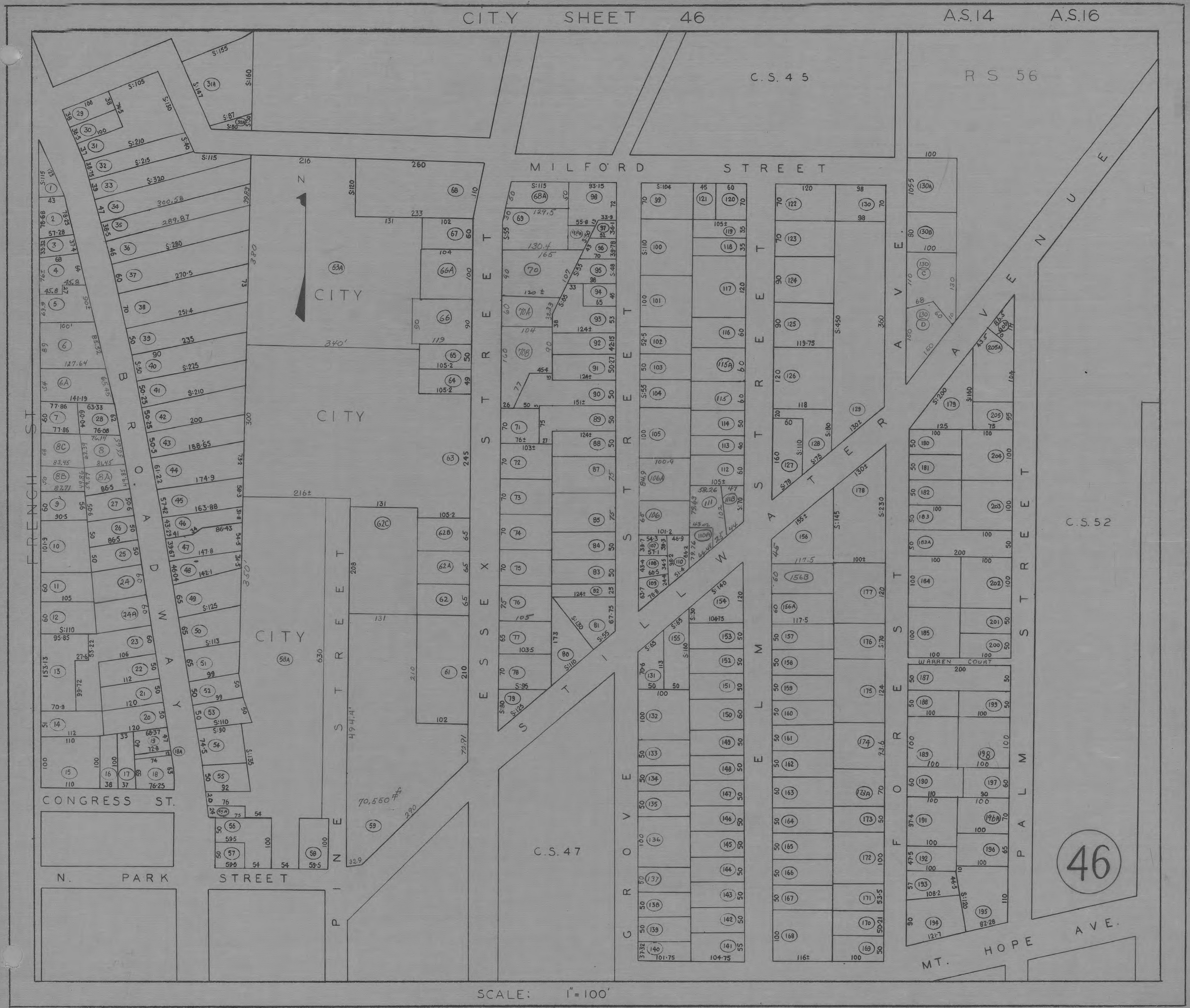
CITY SHEET 46
A.S.14
A.S.16
C.S. 45
R S 56
MILFORD STREET
CITY
CITY
CITY
BROADWAY
FRENCH ST
PINE STREET
ESSEX STREET
GROVE STREET
ELM STREET
FORESTER AVENUE
PALM STREET
C.S. 52
C.S. 47
CONGRESS ST.
N. PARK STREET
MT. HOPE AVE.
WARREN COURT
46
SCALE: 1"=100'

CITY SHEET 47

A.S.16 A.S.24

SCALE: 1"=100'

C.S.46

C.S.46

CONGRESS ST.

NORTH PARK

SOUTH PARK

BROADWAY

BROADWAY

PARK 5Ac

STREET

STILLWARD AVENUE

PINE STREET

ESSEX STREET

GROVE STREET

ELM STREET

FOREST AVENUE

PALM STREET

PARKVIEW AVENUE

MOUNT HOPE AVENUE

CITY SHEET 46 A.S.24

47

CITY SHEET 48

A.S.16 A.S.24

CUMBERLAND STREET

GARLAND STREET

DWAY STREET

SOMERSET STREET

STREET

ELM STREET

AVENUE

COOMBS STREET

FULTON LANE

CHAPIN PARK

6.25 AC

FRENCH STREET

BROADWAY

JOHN BAPST HIGH

PENOBSCOT STREET

NEWBURY STREET

PLEASANT STREET

GROVE STREET

STATE STREET

FOREST STREET

ABE. LINCOLN SCHOOL

BROWN STREET

STATE ST. AVENUE

48

N

SCALE: 1"=100'


CITY SHEET 49
A.S. 24 A.S. 26
PENOBSCOT STPEET
PARK ST.
FRENCH
BROADWAY
STATE
STETSON SQUARE
PINE STREET
ESSEX STREET
ADAMS STREET
BOYD
BROWN ST.
EXCHANGE
YORK
ST
OAK
HANCOCK
STREET
PATRICK ST.
CARR ST.
HAZEL ST.
NUT ST.
ST. MICHAEL CT.
WASHINGTON STREET
C.S.48
C.S.42
C.S.50
C.S.55
LOT 163
C.S.50
LOT 16
PENOBSCOT RIVER
61,000#
SCALE 1"=100'
49

CITY SHEET 50 A.S. 26

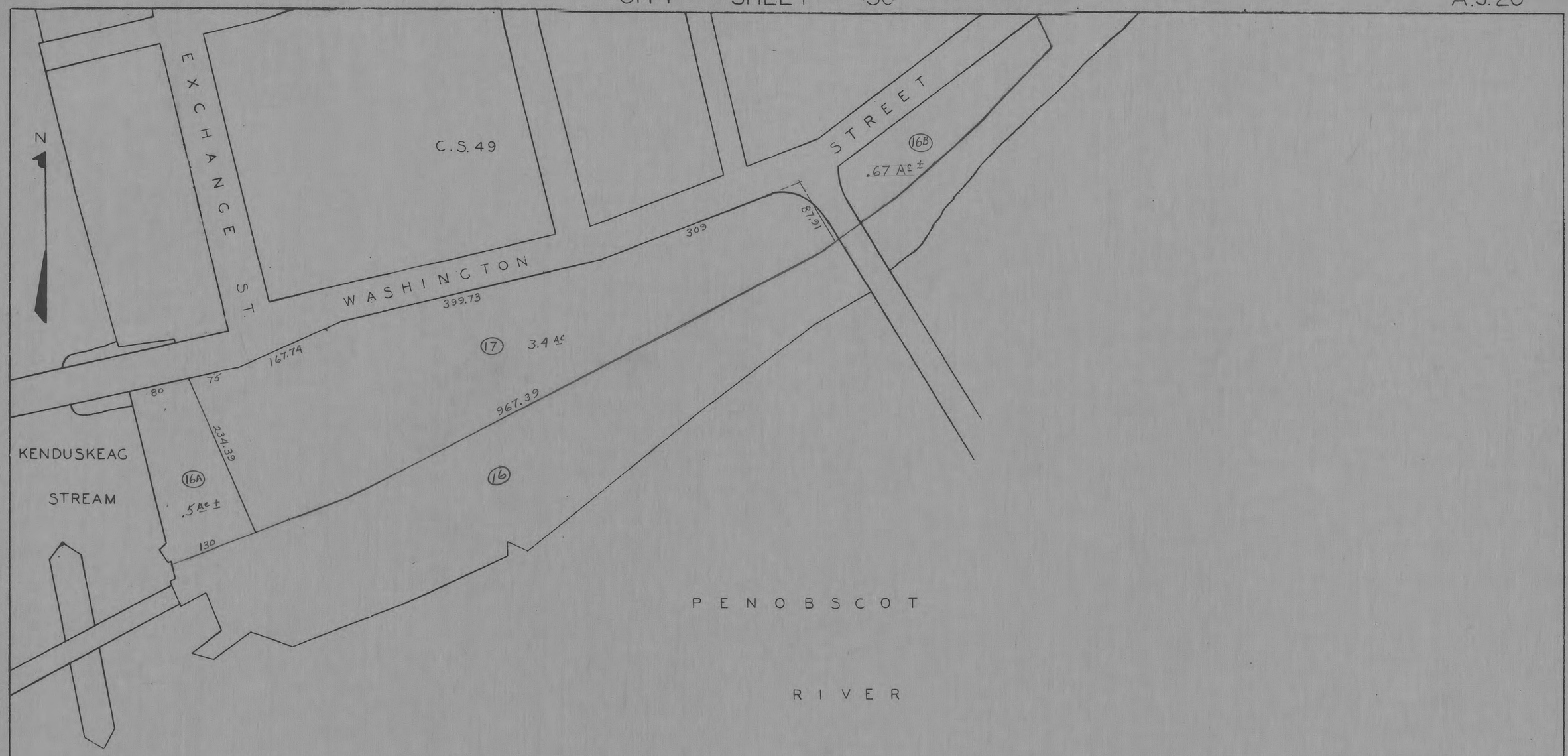

50

SCALE: 1"=100'

CITY SHEET 51

A.S. 14

SECTION 7 SHEET 7

N

STILLWATER AVENUE

STACY ST

HAMLIN AVE

BOYLSTON ST

BIRCH STREET

MAPLE STREET

FERN STREET

HICKORY

CHERRY

ASH ST

GREEN STREET

RUBY

DAYTONA ST.

CITY SHEET 56

CITY SHEET 52

CITY SHEET 52

CITY SHEET 52

SCALE: 1"=100'

51

CITY SHEET 52

A.S.14 A.S.22

N

STILLWATER AVE.

CITY

STREET

DAYTONA ST.

SHEET 51

OPAL ST

RUBY

GREEN ST

PALM STREET

PARKVIEW AVENUE

MAPLE STREET

BIRCH STREET

FERN STREET

PEARL STREET

HOPE AVENUE

MOUNT

WARREN CT.

BEECH ST

2.25 Acres

1.5 Acres

3/4 Acre

2.6 Acres

5.5 Acres

C.S.56 AND C.S.57

CITY SHEET 53

SCALE: 1"=100'

52

CITY SHEET 53

A.S.22 A.S.24

N

CITY SHEET 52

MOUNT HOPE AVENUE

S:605

320

FRUIT STREET SCHOOL

CITY

GARLAND FIELD

CITY

7Ac

580

CITY

1280

S:1685

C.S.58

LOT 1

PARKVIEW AVENUE

MAPLE STREET

BIRCH STREET

FERN STREET

PEARL STREET

FRUIT STREET

OTIS ST.

S:575

GARLAND STREET

SCALE: 1"=100'

53

CITY SHEET 54

A.S. 24

N

CITY

SHEET

53

GARLAND STREET

BIRCH STREET

FERN STREET

PEARL STREET

FRUIT STREET

OTIS STREET

MAPLE STREET

WINGATE STREET

STATE STREET

55

SPRUCE STREET

PENOBSCOT RIVER

SCALE: 1"=100'

CITY SHEET 55

A.S. 24

N

C.S. 54

STATE STREET

EAST STREET

BIRCH STREET

SUMMER STREET

PEARL STREET

SPRUCE STREET

C.S. 54

STATE ST. AVE.

NEWBURY STREET

SALEM CT.

MERRIMAC STREET

YORK STREET

ST. JOHNS CHURCH

GRIDLEY ST.

FRAZER ST.

BOYD ST.

2.84Ac

WILLIAMS PARK

HANCOCK STREET

CITY

PENOBSCOT RIVER

SCALE: 1"-100'

55

N

R.S.56

C.S.51

C.S.51

C.S.57 LOT 1

R.S.62

S-T

BOYLSTON STREET

HAMLIN AVE.

RUBY

HARVARD STREET

YALE STREET

DARTMOUTH STREET

COLBY STREET

BATES STREET

CITY SHEET 57

SCALE: 1"=100'

56

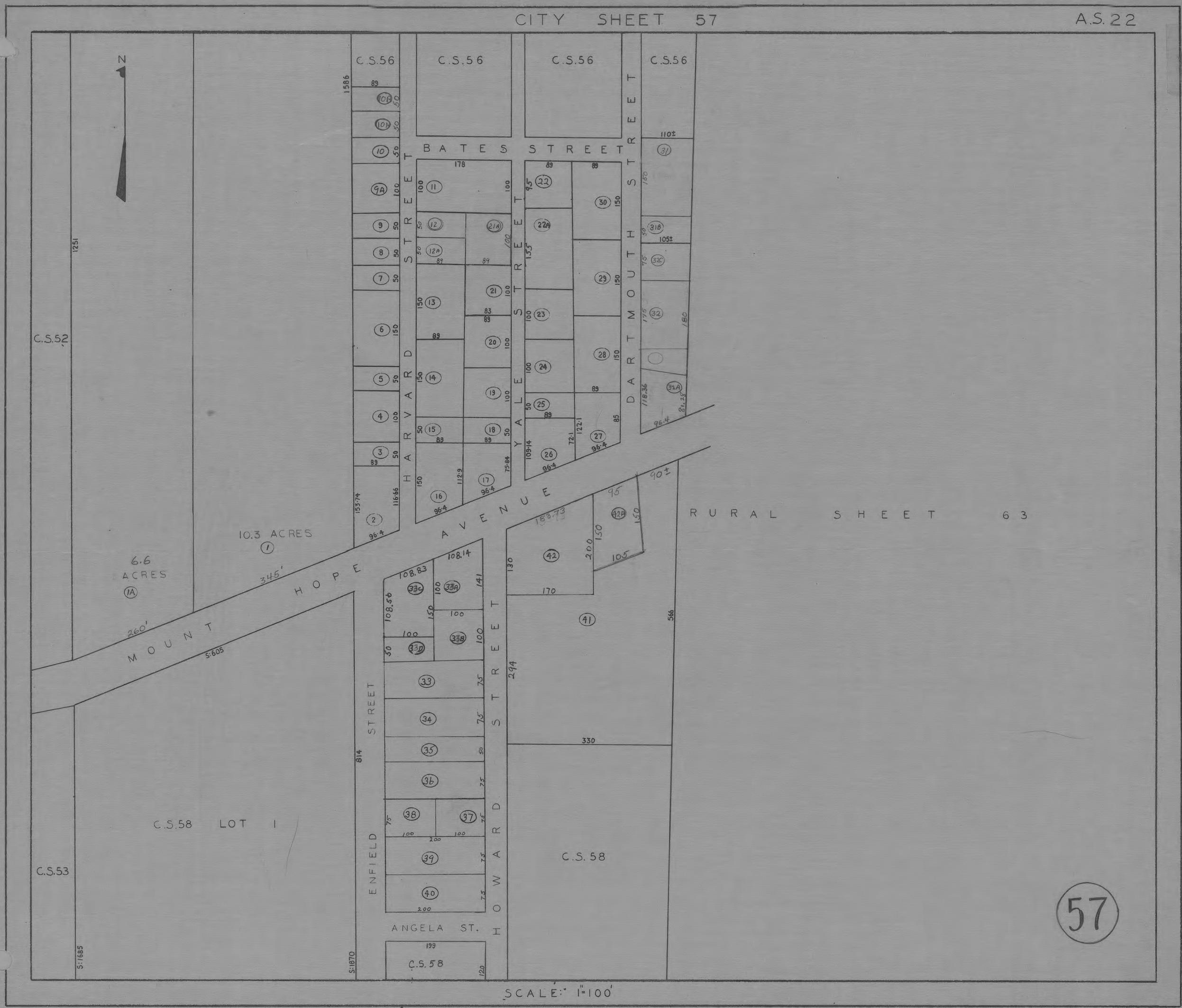
CITY SHEET 57
A.S. 22
N
C.S.56
C.S.56
C.S.56
C.S.56
BATES STREET
HARVARD STREET
YALE STREET
DARTMOUTH STREET
C.S.52
10.3 ACRES
6.6 ACRES
MOUNT HOPE AVENUE
RURAL SHEET 63
ENFIELD STREET
HOWARD STREET
ANGELA ST.
C.S.58 LOT 1
C.S.58
C.S.53
C.S.58
SCALE: 1"=100'
57


CITY SHEET 58
A.S. 22
MT. HOPE AVENUE
S:605
N
C.S.57
330
14
183
795
814
C.S.57
LOT 33
165
14A
125
RURAL SHEET 63
199
13
60
201
120
12A
60
50
199
S:315
152.5
160
C.S.53
12
100
15A
210
15
250
11A
75
S:1685
S:1870
152.5
11
75
S:310
40
CITY
23.67 ACRES ±
10A
82.5
100
16
S:305
10
82.5
250±
17
165
9
100
293
100
210
8
110
110
145
18
100
250±
7
75
S:140
19
6
75
250±
290.57
190.57
100
5
75
4
75
250±
20A
190.12
172.78
150
222
20
186.89
100±
21
110
100.18
2
150±
3
100±
1
S:575
HOWARD STREET
GARLAND
C.S.59
BELLEVUE AVE.
SUMMIT AVE.
STREET
450
337.62
108.48
78
120
87.2
22B
85.9
117.68
360.32
22A
222
226
22
72.68
143.35
27
1.7 Ac ±
191
147
216.3'
400'±
107.55
27A
121.68
190
21A
133
120
23A
110.3
281.51 Includes Rt. of Way
220±
50
109.78'
40
26A
25A
135
26
150
150
25
110
81.28
130
190
23
145
24
75
100
150
150
21
110
58
SCALE: 1"=100'

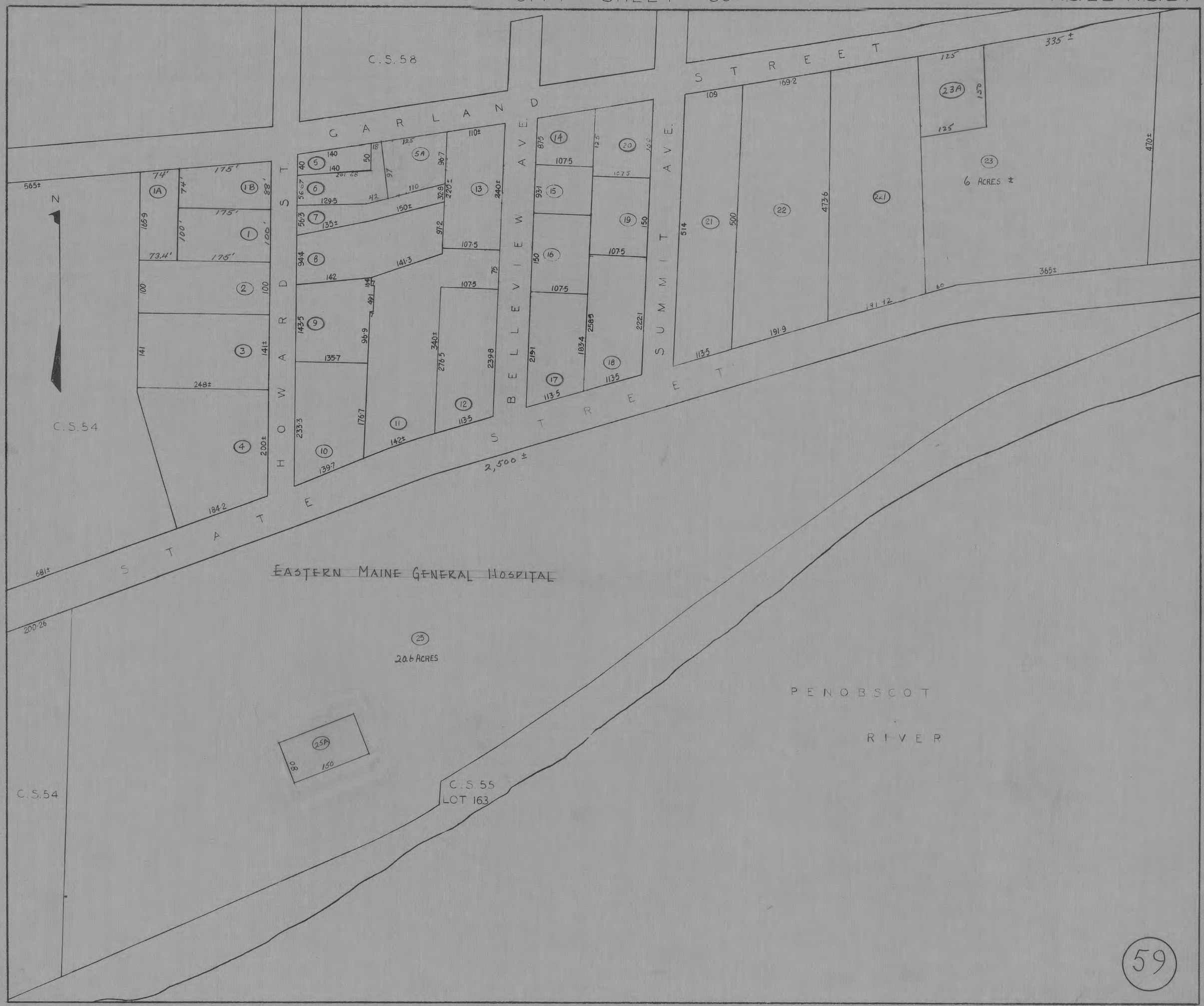
CITY SHEET 59
A.S.22 A.S.24
C.S.58
GARLAND STREET
HOWARD ST.
BELLEVIEW AVE.
SUMMIT AVE.
STATE STREET
C.S.54
N
EASTERN MAINE GENERAL HOSPITAL
6 ACRES ±
20.6 ACRES
PENOBSCOT RIVER
C.S.55
LOT 163
C.S.54
2,500 ±
335 ±
365±
470±
565±
681±
200·26
SCALE: 1"=100'
59

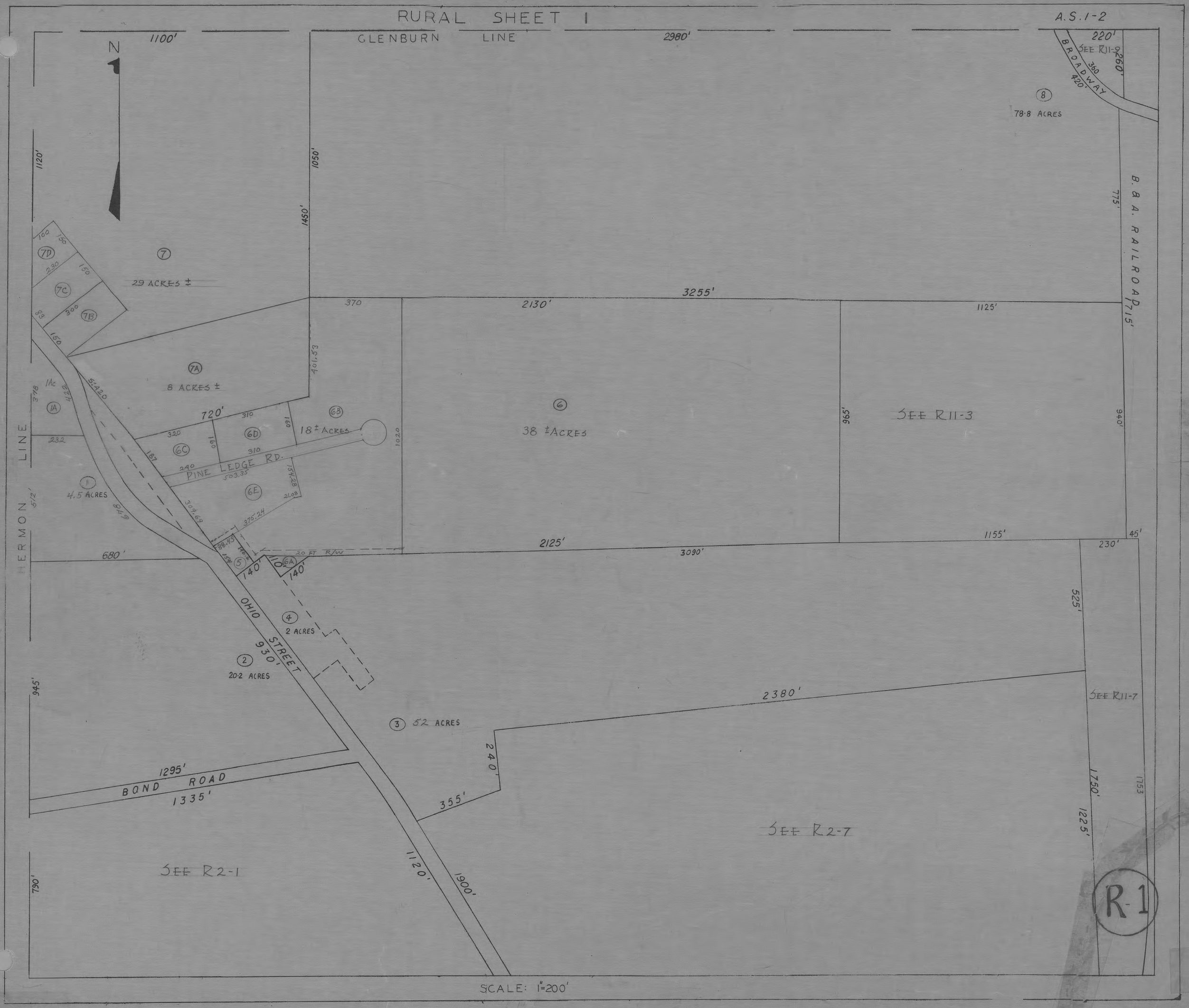
RURAL SHEET 1
A.S.1-2
GLENBURN LINE
N
1100'
2980'
220'
260'
SEE R11-9
BROADWAY
360
420'
8
78·8 ACRES
1120'
1050'
1450'
775'
B. & A. RAILROAD
7
29 ACRES ±
7D
7C
7B
7A
8 ACRES ±
3255'
370
2130'
1125'
1715'
401.53
720'
6B
18 ± ACRES
6
38 ± ACRES
965'
SEE R11-3
940'
1A
1Ac
232
PINE LEDGE RD.
503.35
6C
6D
6E
1
4.5 ACRES
HERMON LINE
512'
1020
1155'
45'
230'
2125'
3090'
680'
20 FT R/W
140'
110'
140'
OHIO STREET
930'
4
2 ACRES
2
20·2 ACRES
525'
945'
2380'
SEE R11-7
3
52 ACRES
240'
1295'
BOND ROAD
1335'
355'
1750'
1753
1225'
SEE R2-7
SEE R2-1
1120'
1900'
790'
R-1
SCALE: 1"=200'

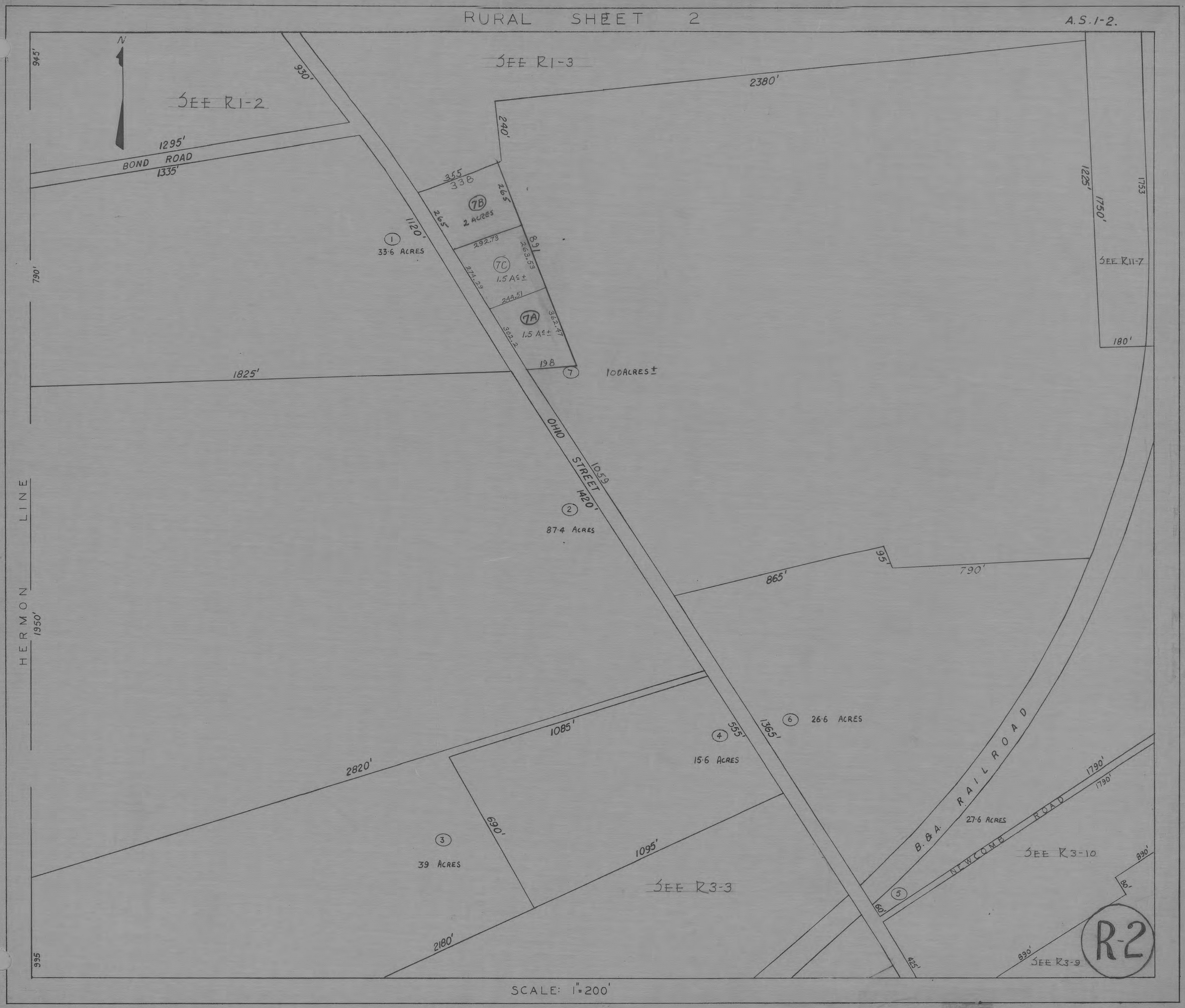
RURAL SHEET 2
A.S.1-2.
N
SEE R1-2
SEE R1-3
SEE R11-7
SEE R3-3
SEE R3-10
SEE R3-9
BOND ROAD
OHIO STREET
B. & A. RAILROAD
NEWCOMB ROAD
HERMON LINE
1295'
1335'
930'
945'
790'
1825'
1120'
2380'
240'
355
338
265
7B
2 ACRES
292.73
7C
1.5 Ac±
263.53
274.29
244.51
7A
1.5 Ac±
362.47
302.2
198
7
100 ACRES±
1
33.6 ACRES
1225'
1750'
1753
180'
1059
1420'
2
87.4 ACRES
865'
95'
790'
1950'
1085'
2820'
555'
1365'
6
26.6 ACRES
4
15.6 ACRES
690'
3
39 ACRES
1095'
2180'
995
1790'
1790'
27.6 ACRES
5
60'
425'
890'
80'
890'
R-2
SCALE: 1"=200'

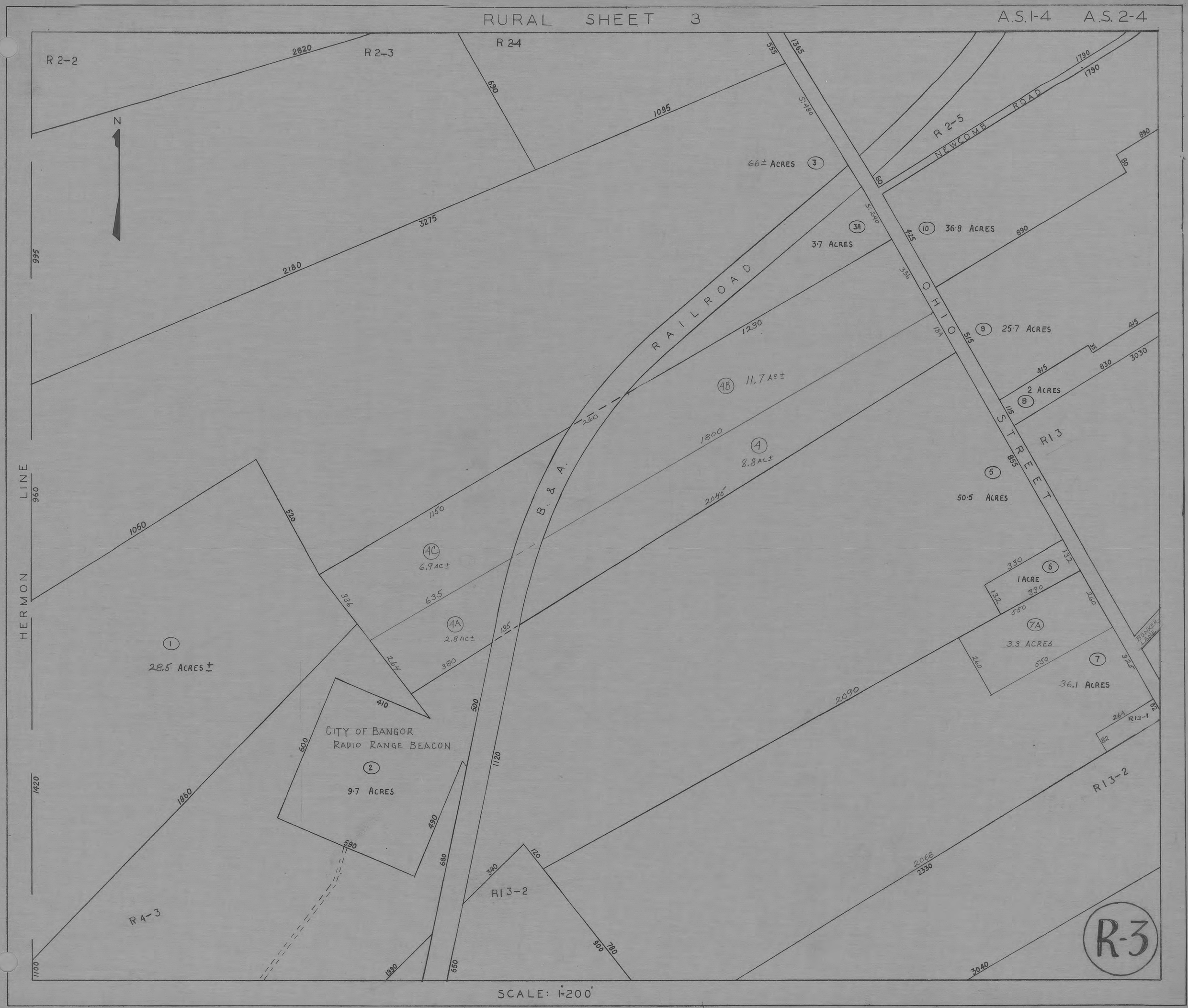
RURAL SHEET 3
A.S.1-4 A.S.2-4
R 2-2
R 2-3
R 2-4
R 2-5
NEWCOMB ROAD
N
66± ACRES 3
3A
3·7 ACRES
10 36·8 ACRES
9 25·7 ACRES
8 2 ACRES
R13
5 50·5 ACRES
6 1 ACRE
7A 3.3 ACRES
7 36.1 ACRES
R13-1
R13-2
R13-2
R4-3
RAILROAD
B. & A.
OHIO STREET
HERMON LINE
1 28.5 ACRES ±
4A 2.8 AC±
4B 11.7 AC±
4C 6.9 AC±
4 8.8 AC±
CITY OF BANGOR
RADIO RANGE BEACON
2 9·7 ACRES
BUNKER LANE
R-3
SCALE: 1"=200'

RURAL SHEET 4

A.S.I-4 A.S.I-6

R3-2

R3-7

R3-5

SEE R13-2

R13-3

R13-4

R13-5

R5-1

R5-14

R5-11

R-4

N

HERMON LINE

B. & A. RAILROAD

UNION STREET

DAVIS ROAD

(1) 43.5 ACRES

(2) 1.9 ACRES

(2A) 6.9 ACRES

(3) 45.9 ACRES

(4) 14 ACRES

(5) 2 AC.

(6) 7.3 ACRES

(7) 71 ACRES

(8) 24± ACRES

(9) 1.5 ACRES±

(10.2 ACRES (11)

(4A) 3.2 AC.

(4B) 2 ACRES

(1A) (1B) (1C)

(9A)

SCALE: 1"=200'

N

R4-1

R4-2A

R4-2

R4-7

R4-8

3.8 ACRES ± (1) (1A)

(2) 94.6 ACRES

(2A) 5.9 ACRES

(3) 35.2 ACRES

(4) 6 ACRES

(6) 55.5 ACRES

(7) 46 ACRES

(7A) 1.75A ±

(8) (8A) (8B)

(9) 26.7 ACRES

(10) 50± ACRES

(11) 33.7 ACRES

(13) (13A) (13B)

(14) 34.7 ACRES

(18) (18A) (18B)

D A V I S R O A D

U N I O N S T R E E T

D O W N I N G R O A D

H E R M O N L I N E

B. & A. R A I L R O A D

SCALE: 1" = 200'

R5

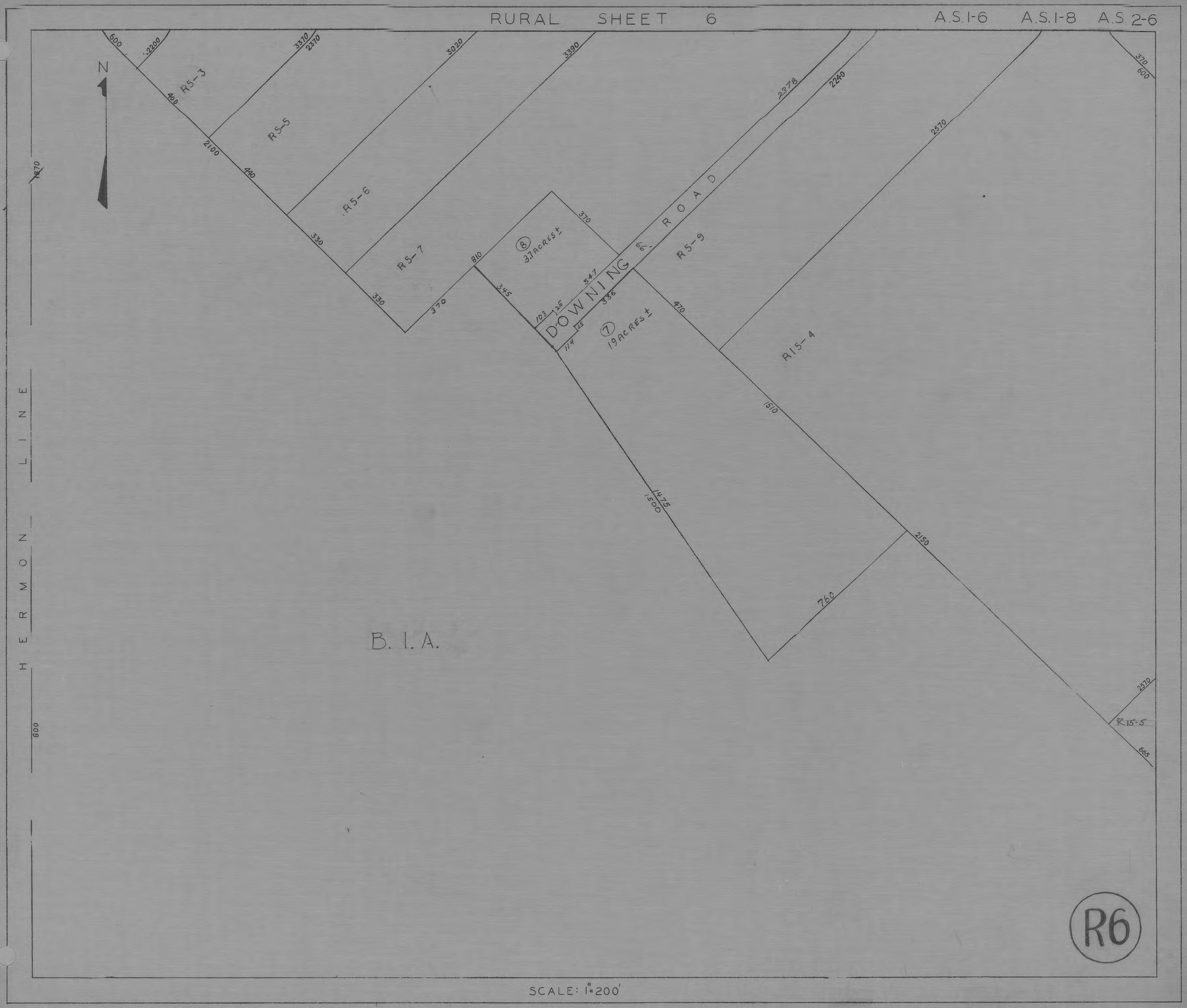
RURAL SHEET 6
A.S.1-6
A.S.1-8
A.S.2-6
N
HERMON LINE
R5-3
R5-5
R5-6
R5-7
R5-9
R15-4
R15-5
DOWNING ROAD
66'
8
3.7 ACRES±
7
19 ACRES±
B. I. A.
R6
SCALE: 1"=200'

N

B.I.A.

800
570
240
870
1370
410
410
560
1960
1660
1840
1820
2900
2950'
1990
1790
3550
150'
95
1320'
1400'
1400'
1400


RURAL SHEET 9
A.S.1-10
RURAL SHEET 8
HAMMOND STREET
RICE STREET
MILLER STREET
COFFEY STREET
BENNETT STREET
HERMON LINE
HILDRETH STREET
DOANE STREET
MAINE CENTRAL RAILROAD
US #2
B.I.A.
GOVT. PIPE LINE EASEMENT
8 ACRES
4.75 ACRES
35.84 ACRES ±
14.27 ACRES
5.5 ACRES
4.4 ACRES
1.9A±
2.4A±
.9 ACRE
2.6 ACRES
2 Ac
3 Ac
1.1Ac
7.9A
3 ACRES
1 ACRE CITY
2.7 A±
27 A±
24.65 Ac±
8.6 ACRES
9.04 Ac
23 Ac
4 Ac
28.71 Ac
R18-11A
R9
SCALE: 1"=200'

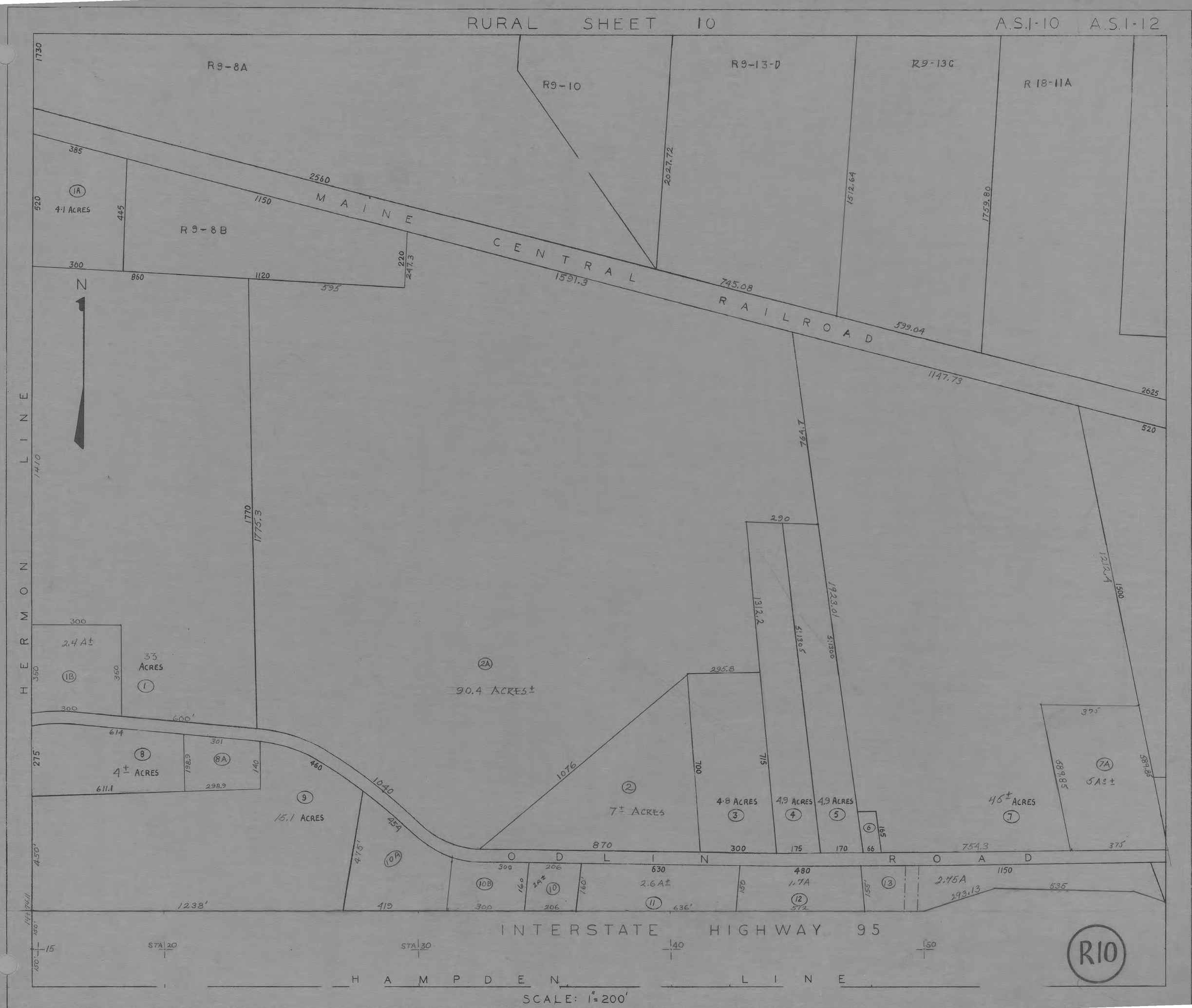
RURAL SHEET 10
A.S.1-10
A.S.1-12
R9-8A
R9-10
R9-13-D
R9-13C
R18-11A
R9-8B
MAINE CENTRAL RAILROAD
HERMON LINE
ODLIN ROAD
INTERSTATE HIGHWAY 95
HAMPDEN LINE
N
4.1 ACRES
33 ACRES
2.4 A±
90.4 ACRES±
4± ACRES
15.1 ACRES
7± ACRES
4.8 ACRES
4.9 ACRES
4.9 ACRES
46± ACRES
6 A±
2.6 A±
1.7 A
2.75 A
2A
1A
1B
1
2
2A
3
4
5
6
7
7A
8
8A
9
10
10A
10B
11
12
13
R10
SCALE: 1"=200'

RURAL SHEET 11

A.S.1-2 A.S.2-2

GLENBURN LINE

N

(1) 14·5 ACRES

(2) 9± A.

(3) 24·8 ACRES

(4) 2.6 ACRES

(5) 3 ACRES

(6) 65 ACRES

(7) 8·9 ACRES

(8) 3.1 ACRES

(9) 1·1 ACRES

(10)

(11) 9.2±ACRES

(12) 1·5 ACRES

(13) 3.64 ACRES

(13A) 2.7A±

(13B) 1.4±A

(13C) 4.0 ACRES

(14) 7 ACRES

(14A)

(14B)

(14C) 1.84A

(14D)

(15) 5 ACRES

(15A)

(16) 24·5 ACRES

(17) 2.9A±

(18) 4 ACRES

(19) ·9A

(20) 9·8 ACRES

(21) 69·5 ACRES

(22) ·5A

(22A) 20 ACRES

(23) 26·6 ACRES

(24) 70·1 ACRES

(25) ·5A

(26) ·7A

(27) 1·8 ACRES

HUDSON ROAD

FINSON ROAD

BROADWAY (NEW)

(OLD)

BROADWAY

KENDUSKEAG STREAM

B. & A. RAILROAD

Brook

SCALE: 1" = 200'

R-11

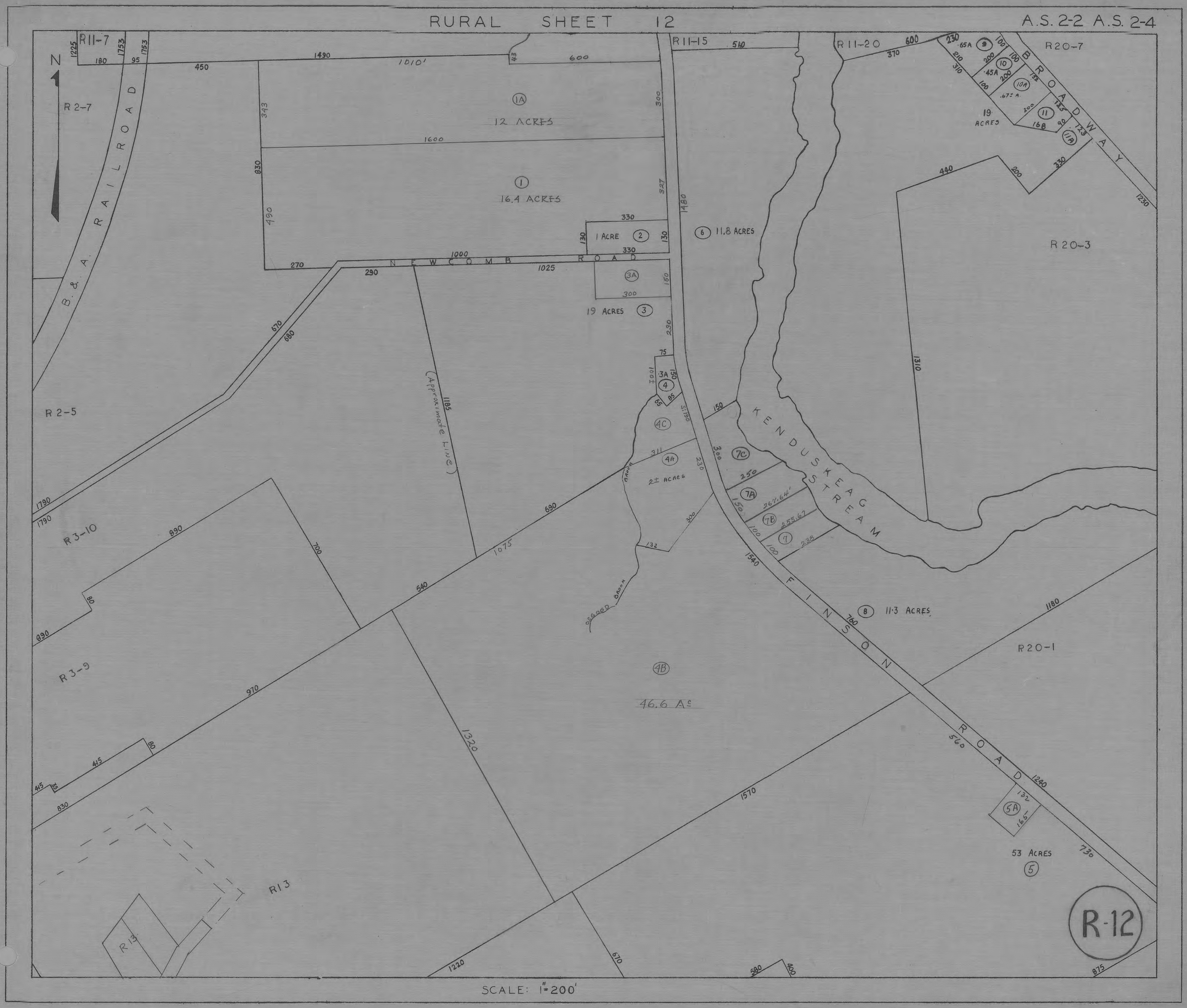
RURAL SHEET 12
A.S. 2-2 A.S. 2-4
N
R11-7
R11-15
R11-20
R20-7
R20-3
R20-1
R2-7
R2-5
R3-10
R3-9
R13
B. & A. RAILROAD
NEWCOMB ROAD
BROADWAY
KENDUSKEAG STREAM
FINSON ROAD
(Approximate Line)
OSGOOD BROOK
12 ACRES
16.4 ACRES
1 ACRE
11.8 ACRES
19 ACRES
2± ACRES
11.3 ACRES
46.6 Ac
53 ACRES
R-12
SCALE: 1"=200'


RURAL SHEET 13
A.S.1-4 A.S.2-4
N
R 12-5
53 Ac
BUNKER LANE
2.16 Ac
2.7 ACRES
28.4 ACRES
47.3 ACRES
11± ACRES
32.7 ACRES
47.8 Ac
33.8 ACRES
33.8 ACRES
39 ACRES
1.4 Ac
12.9 ACRES
10.5 ACRES ±
R14-15
CITY
5.61 ACRES
11.4 ACRES
DAVIS ROAD
STREET
SEE R14
R-14
U. OF MAINE
R14-10A
BALD MOUNTAIN DRIVE
DOWNEAST CIRCLE
DEER ISLE ROAD
KNOX AVENUE
MOOSEHEAD BLVD.
MT. DESERT DRIVE
OLD ORCHARD DRIVE
GREAT POND CT.
DOW PINES CT.
SUGAR LOAF LANE
R-13
SCALE: 1"=200'

RURAL SHEET 14

A.S. 2-4 A.S. 2-6

N

DAVIS ROAD

OHIO STREET

SUGAR LOAF DESERT LANE

MOUNT DESERT DRIVE

MOOSEHEAD DRIVE

BOULEVARD

FORT KNOX AVE.

BLUE HILL WEST

U. OF MAINE

(15) 5 Ac ±

(1) 2.5 Ac

(9) 3.5 Ac

(2) 57 ACRES

(3) 6.6 ACRES

(4A)

(4)

(5) 17 ACRES

(6) 22 ACRES

(10) U. OF MAINE

(10A)

(40)

(11)

(11A) 16± ACRES

(12) 7.5 ACRES

(13) 8.3 ACRES

(14) (14A)

(7A) (7) (7E) 40± ACRES (7D) (7B) (7C)

(8) 25 ACRES CITY

R13

SEE R13-23

R-22

R 22-2

R 5-10

R 15-9

R-14

SCALE: 1"=200'

RURAL SHEET 15

A.S. 2-6

N

R 5

R 14-7

R 14-8

R 22-2

CITY

OHIO STREET

(1) 4.9 ACRES

(2) 3.1 ACRES

(3) 3.1 ACRES

(4) 118.5 ACRES

(4A)

(5) 38.6 ACRES

(7)

(7A)

(8) 19.6 ACRES

(8A) 3.1 ACRES

(9) 38.2 Ac ±

(10) 15 Ac ±

(10A) 5.5 Ac ±

(11-B) 6.9 Ac ±

(11)

(11A) 47.5 ACRES

(12)

(14) 35 ACRES

(15)

R 23

USA

CAPEHART

109.7 ACRES ±

B.I.A.

R-15

SCALE: 1" = 200'

RURAL SHEET 16

A.S.1-8 A.S.2-6

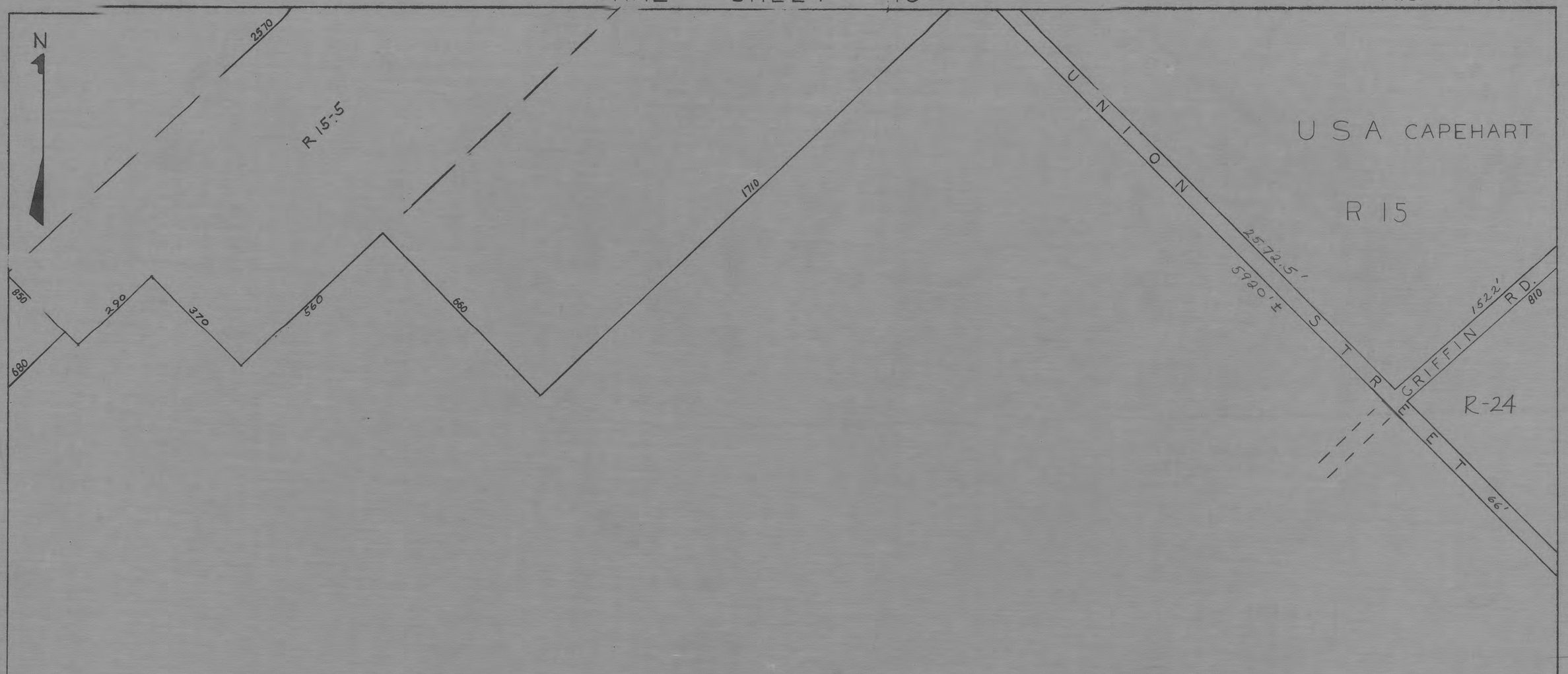

B. I. A.

R-16

SCALE: 1"=200'

N

HAMMOND STREET

160
124
100
28.16
127.59

STA 11+40

B.I.A.

STA 20

1000

CITY
15
14.5 Ac

540
65
182
1150

167
107
60
65
300
D 418E
13A
2.3 Ac
310
90
345
450
400
730
400
815

D 412E

64
9
113
253

3.38 Ac
D 478E
8
840
910

13
D 420E
12 Ac
D 419E
12
200
80
87
10
A 200
D 422E
87
374
11
D 421E
366
660
240
D 412E
14
2.4 Ac
CITY
750
94

70
110
57
395
264
76

STATE HIWAY CL
120
STA 40 ±
BULGE
115

438
1500'±
877
R 27-1
D 412-6

855
425
570
R18-9
R18-8E
380
ODLIN ROAD
R18

R-17

SCALE: 1" = 200'

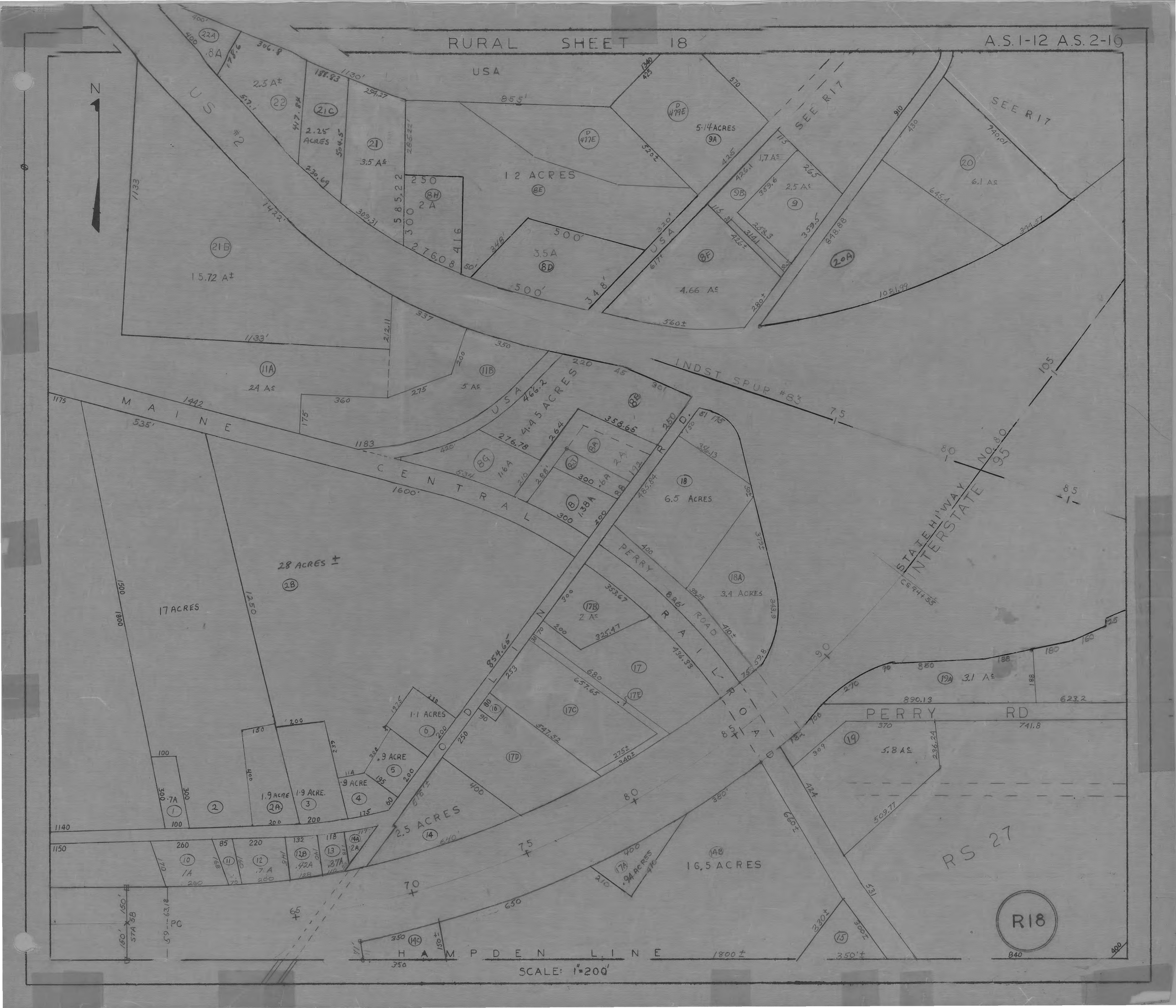
RURAL SHEET 18
A.S. 1-12 A.S. 2-16
N
USA
US #2
SEE R17
12 ACRES
5.14 ACRES
2.5 A±
2.25 ACRES
3.5 A±
15.72 A±
3.5 A
4.66 A±
1.7 A±
2.5 A±
6.1 A±
24 A±
5 A±
4.45 ACRES
INDST SPUR #83
MAINE CENTRAL RAILROAD
STATE HIWAY NO. 80
INTERSTATE 95
28 ACRES ±
17 ACRES
6.5 ACRES
3.4 ACRES
2 A±
1.1 ACRES
.9 ACRE
1.9 ACRE
2.5 ACRES
16.5 ACRES
.94 ACRES
3.1 A±
5.8 A±
PERRY RD
PERRY ROAD
RS 27
HAMPDEN LINE
R18
SCALE: 1"=200'

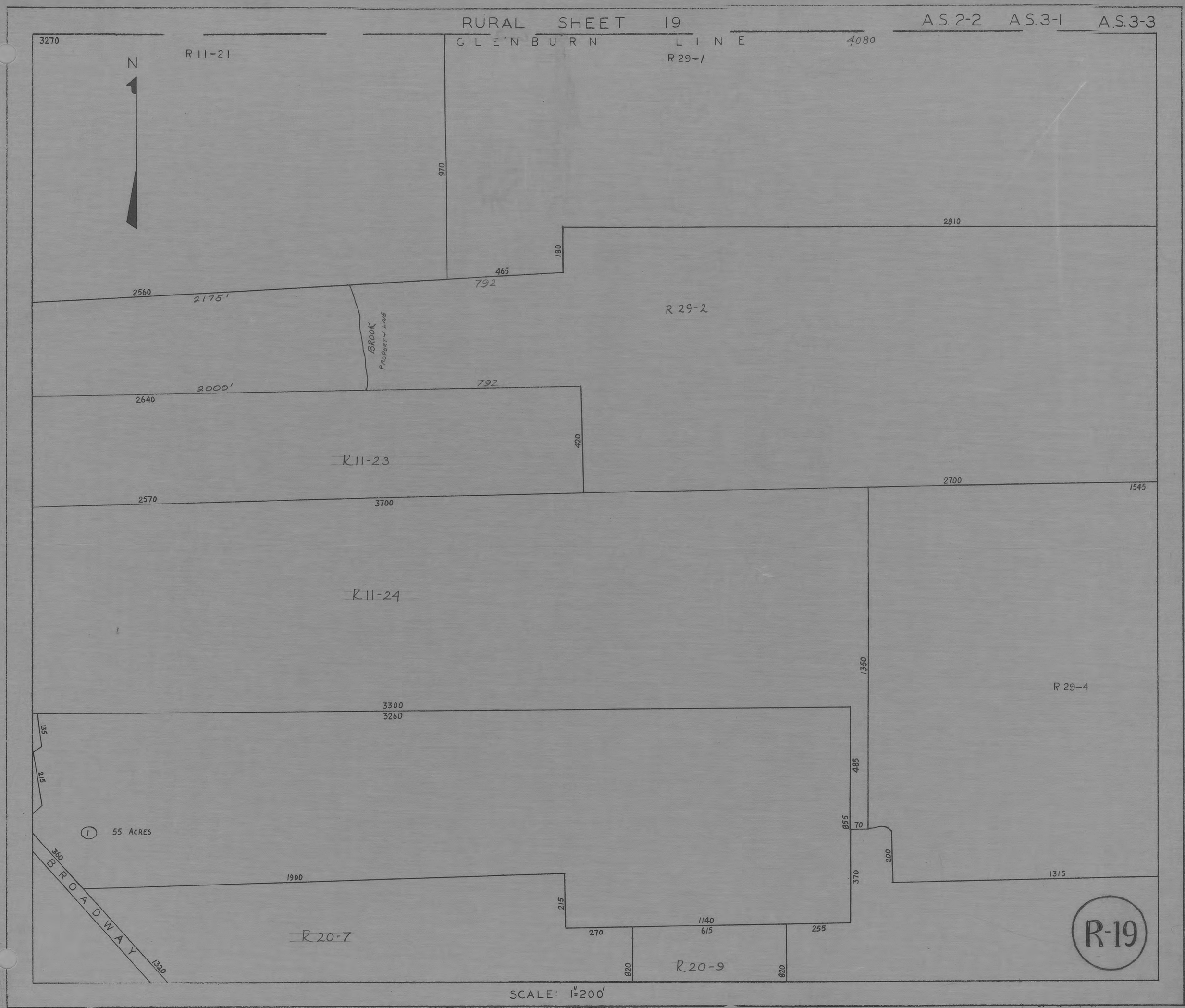
RURAL SHEET 19
A.S. 2-2
A.S. 3-1
A.S. 3-3
GLENBURN LINE
N
R 11-21
R 29-1
R 29-2
R 11-23
R 11-24
R 29-4
R 20-7
R 20-9
BROOK PROPERTY LINE
BROADWAY
55 ACRES
3270
4080
970
2810
180
465
792
2560
2175'
2000'
2640
420
2700
1545
2570
3700
1350
3300
3260
135
215
485
855
70
200
370
1315
360
1900
215
1140
615
270
255
820
1320
R-19
SCALE: 1"=200'

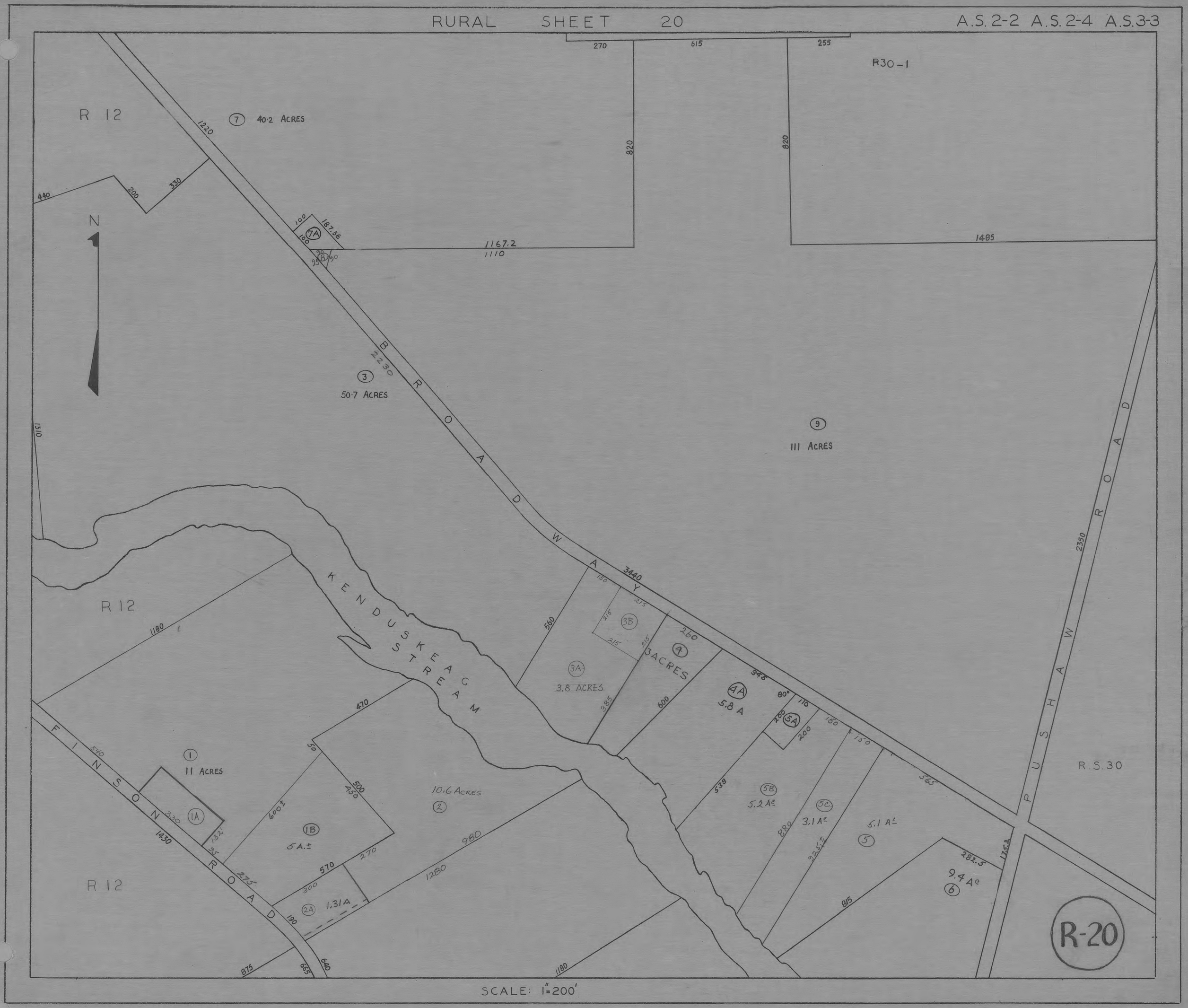
RURAL SHEET 20
A.S. 2-2 A.S. 2-4 A.S. 3-3
R 12
7 40·2 ACRES
R30-1
N
7A
8
3 50·7 ACRES
9 111 ACRES
B R O A D W A Y
P U S H A W R O A D
R.S.30
KENDUSKEAG STREAM
R 12
3A 3.8 ACRES
3B
4 3 ACRES
4A 5.8 A
5A
5B 5.2 Ac
5C 3.1 Ac
5 5.1 Ac
6 9.4 Ac
1 11 ACRES
1A
1B 5 A.±
2 10.6 ACRES
2A 1.31 A
F I N S O N R O A D
R 12
R-20
SCALE: 1"=200'

N

1430 190 1280 350 350 350 300 350 875 1180 815 630 200

12A c± (1) 3 ACRES (5A) (5) 16.3 ACRES (1A) 290 150 150 290 257 215 230

R.S.31

DRIVE OUT

355 700 830 435 640 1130 607.28 120 180 14.7 ACRES (6) 417.42' 208.71' 408.71' 400' 208.71' 200' 417.42' 2 ACRES (7) 2 ACRES (8) 11.5 ACRES (2) 19 Ac± (9) 865.3 1075.3

780 3040 555 610 400 750 3180 R O A D

9C 9B 210 210 210 210 210 210 AMERICAN LEGION 167.27 180 R O A D 5,500

10A 5.66A± USA 180 320

(10) 3 Ac± 206

1200.52 H A W 789.2 485 EASEMENT

R13-17 D A V I S

ACADIA PLACE DRIVE

3190 3400 MOUNTAIN BALD ROAD

9D 22.59 ACRES 659.47 R O A D 2030

9A 224.67 212 180 244 50 50 c/L 100' EASEMENT

10B 13.8 Ac± 316 600 772

KENDUSKEAG STREAM

R.S.31

DOWNEAST CIRCLE DEER ISLE

362 250.02 R14-10A 616.2

KNOX AVENUE MOOSEHEAD BOULEVARD RANGELEY PLACE BLUE HILL EAST

3315 1800 770 780 250 890 (11) 79 ACRES

R-21

SCALE: 1"=200'

N

U. of M.
R14-10A

MOOSE HEAD BOULEVARD
KNOX
FORT
BLUE HILL EAST
BLUE HILL WEST
DRIVE
907
6152
125
400
150
890
200
200
80
90
3A
3
16± ACRES
770
780
3423'
300
300
350
250
10
990
1400
510.28
560.37'
4
17 ACRES
540
535
7
19.2 ACRES
R-14
270'
265
462'd
600
1430
510
1525
1515
1505
(1642)
R-14
R-14
96E
98
400
460
5
15.3 ACRES
380
525
8
56.8 ACRES
450
760
640
110
120
306
690
OAK GROVE CEM.
CITY
6
11 ACRES
590
405
9
7± ACRES
450
715
50
1350±
1
28.5 ACRES
2A
775
400
1170
1610
OHIO STREET
490
840±
840±
9A
CITY
510
100
100
6B
EC
1030
700
85
100
2
15 ACRES ±
775
RS-23
775
1530
620
STREAM
KENDUSKEAG
R.S. 32

R-22

SCALE: 1" = 200'


RURAL SHEET 23
A.S. 2-6
A.S. 3-5
A.S. 3-7
N
RS-22
CITY
R.S. 33
R.S. 34
KENDUSKEAG STREAM
KENDUSKEAG
FINSON ROAD
HOOD STREET
GRIFFIN ROAD
AVENUE
USA
CAPEHART
85Ac
R 15
DAM
PIT
1 ACRE
18 Ac
6 Ac ±
5 ACRES
2 ACRES
8.9 ACRES
8.7 ACRES
23.4 ACRES
12.6 ACRES
3 ACRES
4 ACRES
2.5 ACRES
7 Ac
2 Ac
.9 Ac
3.4 ACRES
9.6 ACRES
2.3 ACRES
1.22 Ac
.73A
14.5 ACRES
1.1 ACRE
.6 ± ACRE
2.8 Ac
5 ACRES ±
R-23
SCALE: 1" = 200'

N

GRIFFIN ROAD

1522'

1517

401.3

1106.3

1162.19

1018.1

1896.7±

1702'

520

240

750

1020

1320

640

575

820' Aerial Survey

670

150

140

200

200

1577

132

124.12

333.36

80

80

80

193

63

133

211.6

3768.98

200

200

325

220

357

473

985

164

439

435.6

729±

2050±

1196±

439.87

300

340

160

160

290

130

190

240

150

150

350

560

310

620

933±

330

350

790

640

685

594

296

365

62

633.5

930

100

1284.5

270

273.33

1427

186

200

400

183

196

384

200

300

150

300

300

150

150

90

160

150

280

350

830

1320

1320

1320

N

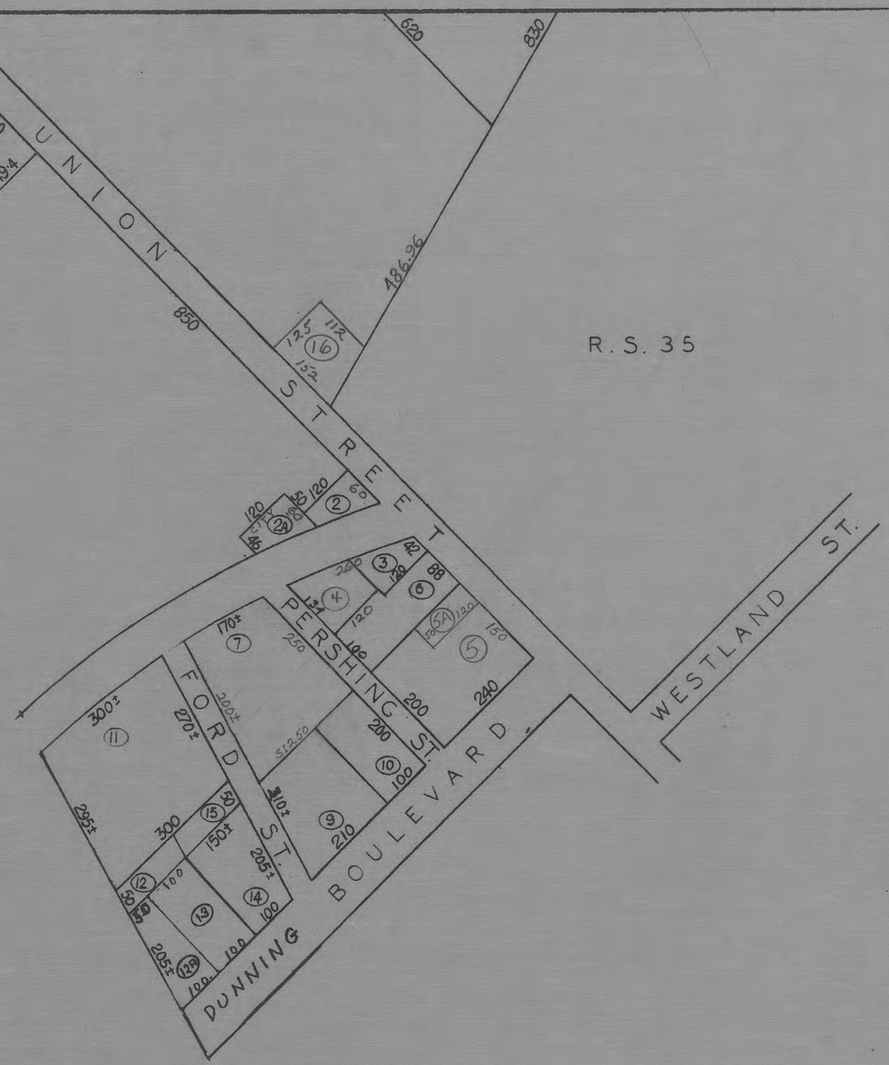

B. I. A.

C. S. 4

R-25

SCALE: 1"=200'

RURAL SHEET 27

A.S.2-10 A.S.3-9

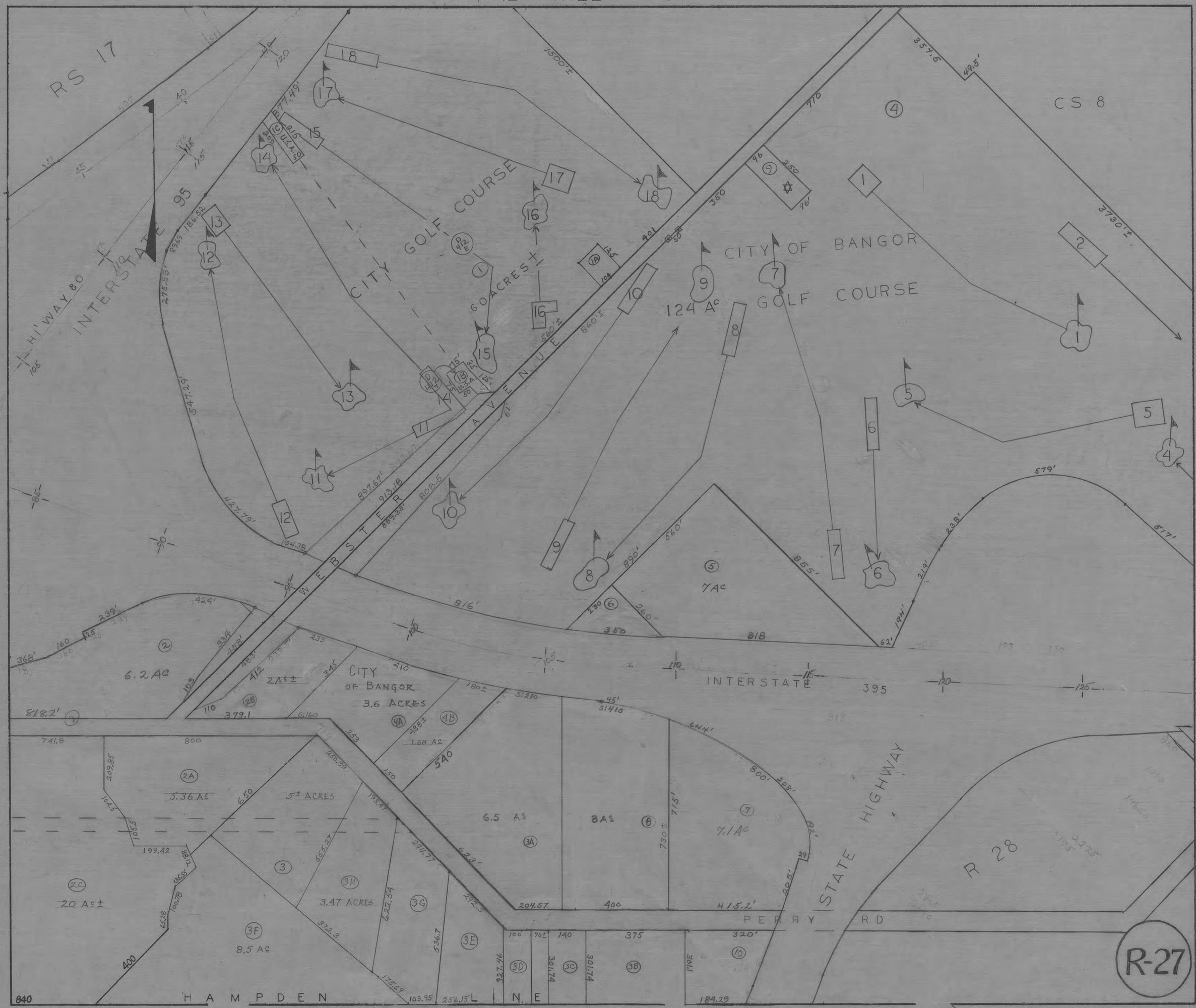

SCALE: 1"=200'

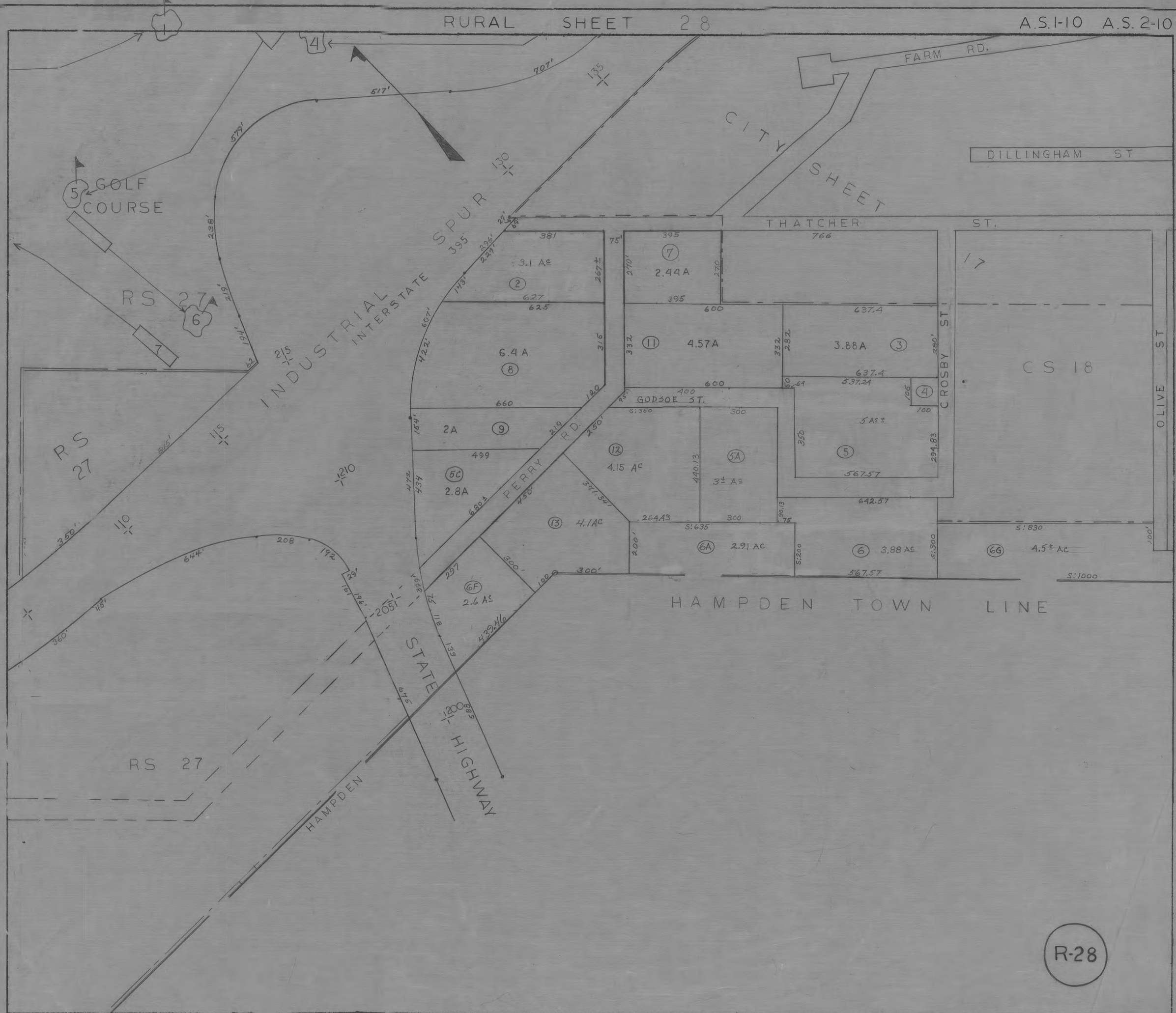
RURAL SHEET 28
A.S.1-10 A.S.2-10
FARM RD.
CITY SHEET
DILLINGHAM ST
THATCHER ST.
GOLF COURSE
RS 27
INDUSTRIAL SPUR
INTERSTATE 395
3.1 Ac
2.44A
6.4 A
4.57A
3.88A
CROSBY ST
CS 18
OLIVE ST
GODSOE ST.
2A
2.8A
PERRY RD.
4.15 Ac
3± Ac
5 Ac±
4.1Ac
2.91 AC
3.88 Ac
4.5± Ac
2.6 Ac
HAMPDEN TOWN LINE
STATE HIGHWAY
HAMPDEN
R-28
SCALE: 1"=200'

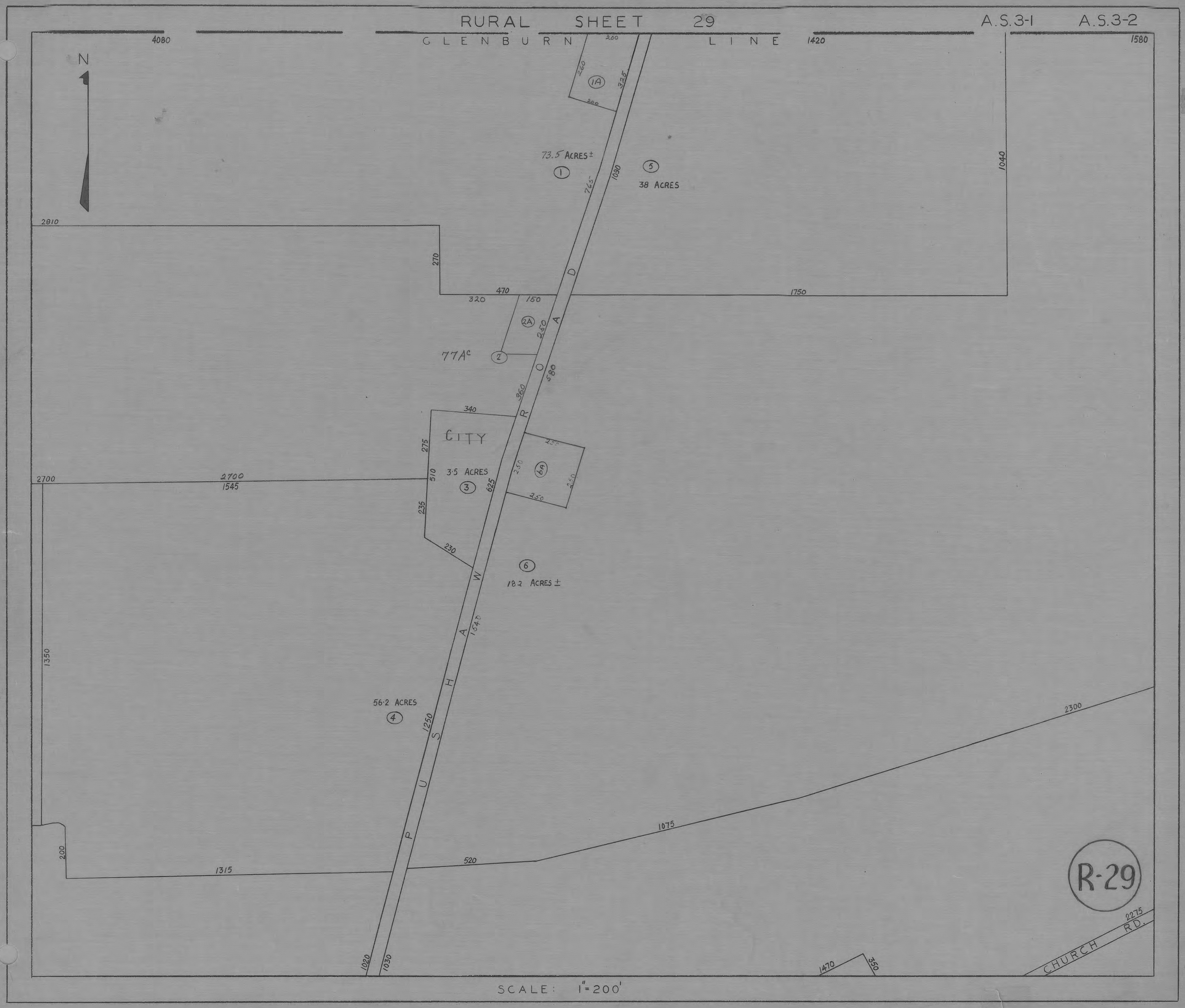
RURAL SHEET 29
A.S.3-1
A.S.3-2
GLENBURN LINE
N
4080
1420
1580
73.5 ACRES ±
38 ACRES
77Ac
CITY
3.5 ACRES
18.2 ACRES ±
56.2 ACRES
PUSHAW ROAD
CHURCH RD.
R-29
SCALE: 1"=200'

RURAL SHEET 30

A.S. 3-3

N

200
1315
1250
1900
520
1075
380
2
47.4 Ac
363 ACRES 1
1020
490
2B
6.6 Ac
650
530
1308
402±
2437
1485
504
266
3487.4
ROAD
227
2A
120
306
333
3
22.5 ACRES ±
333±
CHURCH ROAD
2750
902.6
210
6B
207.5
210
530
4
3.5 ACRES
CITY
345
130
CHURCH
5
.6 A.
180
200
160
580
740
PUSHAW
2350
365
5B
100
100
130
5A
180
CHURCH
6
2.55 ACRES
3440
BROADWAY
690
600
415±
160.5
100
6A
100
665
725
295
650
3600
4250
5200
5450
5530
R.S. 20
R-30

SCALE: 1"=200'

RURAL SHEET 31

A.S. 3-3 A.S. 3-5



SCALE: 1"=200'

RURAL SHEET 32

A.S. 3-3 A.S. 3-5

N

R.S. 22

R S 39

R 39-4

R 39-3

R33-1

R-32

KENDUSKEAG STREAM

KENDUSKEAG AVENUE

BROADWAY

1 — 9.4 ACRES

1A — 6.2 Ac

2 — 16.5 ACRES

2A

3 — DEED SAYS 205'

3A

3B

3C — 3 Ac

4 — 5.5 Ac

5 — 18.6 ACRES

6 — .7A

7 — 25.4 ACRES

8

9 — .9 ACRE

9A

9B

10

10A

11 — .9 ACRE

12 — .9 ACRE

13 — 41 ACRES

14 — 13.4 ACRES

15 — 17 Ac

16 — 14.2 ACRES

16A

16B

17 — U.S.A.

SCALE: 1" = 200'

RURAL SHEET 33

A.S.3-5

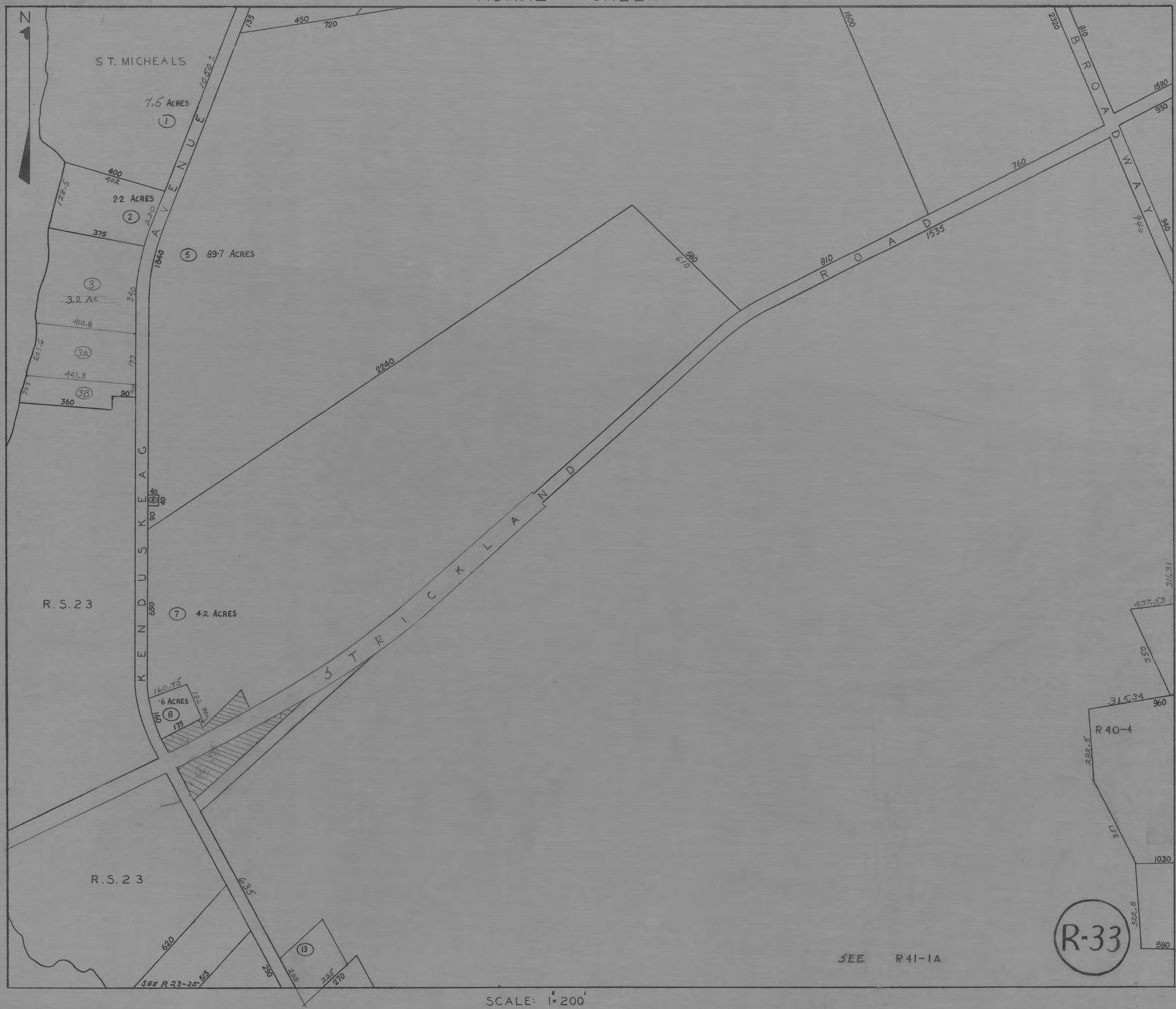

SCALE: 1"=200'

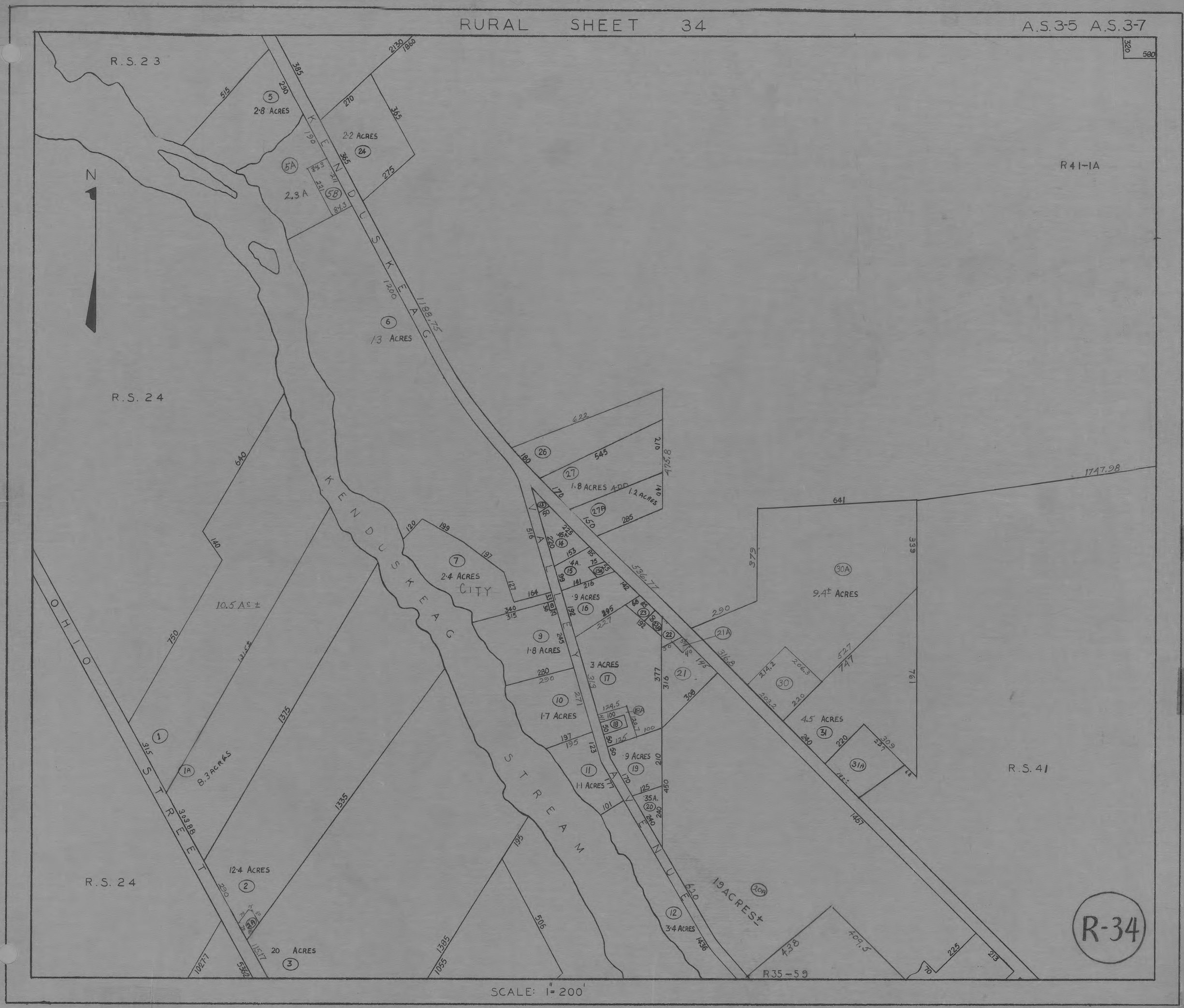
RURAL SHEET 34
A.S.3-5 A.S.3-7
R.S. 23
R.S. 24
R.S. 41
R41-1A
R35-59
N
KENDUSKEAG STREAM
OHIO STREET
VALLEY AVENUE
KENDUSKEAG
CITY
2·8 ACRES
2·2 ACRES
2.3 A
13 ACRES
1·8 ACRES
1·2 ACRES
2·4 ACRES
·9 ACRES
1·8 ACRES
3 ACRES
1·7 ACRES
·9 ACRES
1·1 ACRES
·35 A.
3·4 ACRES
19 ACRES±
9.4± ACRES
4.5 ACRES
10.5 Ac±
8.3 ACRES
12·4 ACRES
20 ACRES
1188.75
1747.98
R-34
SCALE: 1"=200'

N

R.S.24

5.12 ± ACRES (32D)

2 ACRES (61)

R34-3

4.3 ACRES (30)

1 ACRE (49)

8.5 ACRES (50)

6 ACRES (59)

.7 ACRE (58)

1 ACRE (57)

1.75 ACRES (37)

40A± (54) MT PLEASANT CEM

33A± (54A)

(54B)

C.S.19

C.S.20

C.S.30

C.S.4

C.S.10

C.S.11

CS 10

CS 11

CS 20

KENDUSKEAG AVE.

BRUCE ROAD

KENDUSKEAG VALLEY

KENDUSKEAG DAM

KENDUSKEAG STREAM

MT. PLEASANT CEM

INTERSTATE 95

UNION STREET

LOIS STREET

WESTLAND STREET

SPAULDING ST.

BAILEY ST.

STATE ROUTE 9

CITY STREET

FOURTEENTH STREET

HOLLAND ST.

STA 1+200

STA 1+190

R-35

SCALE: 1"=200'

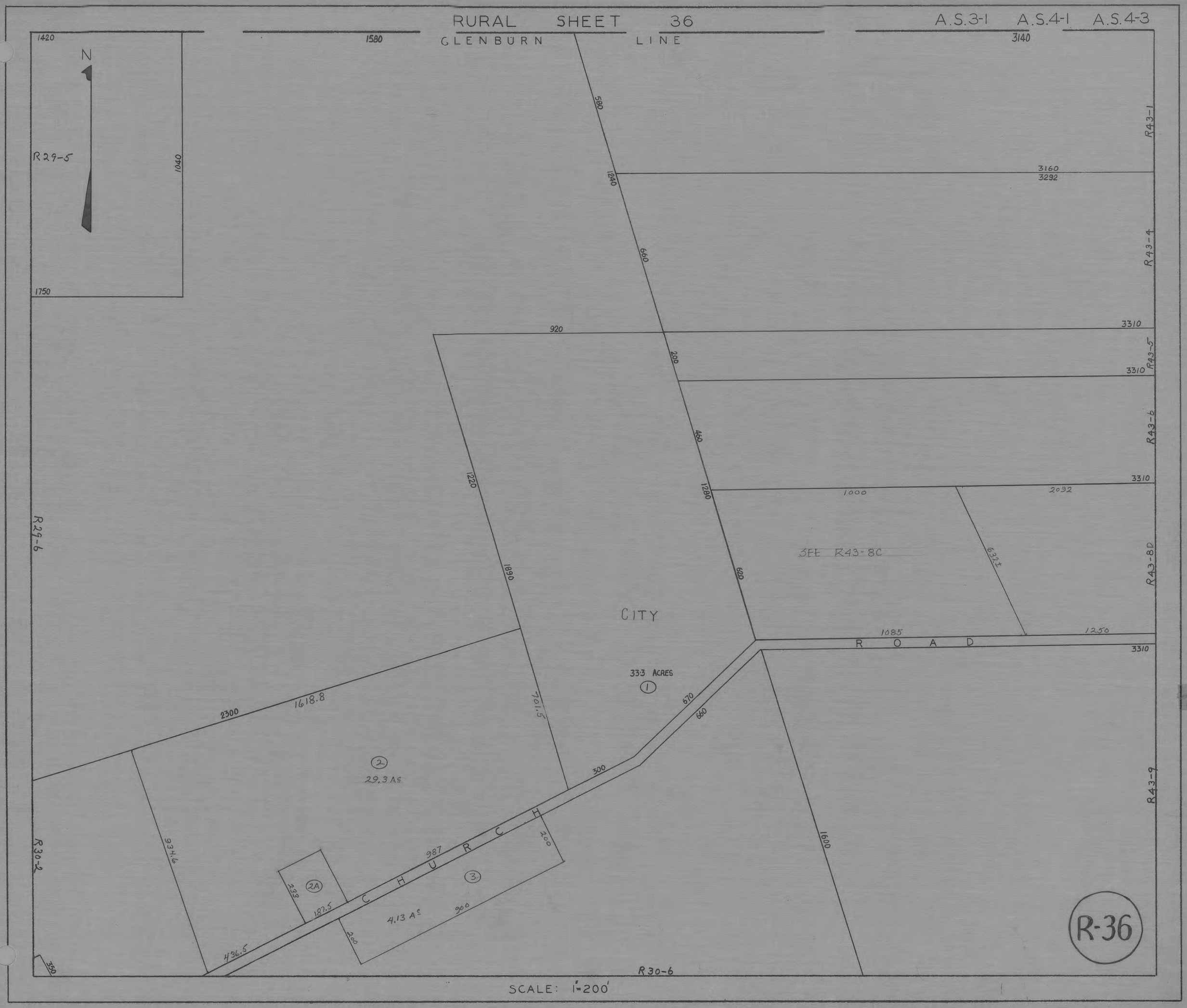
RURAL SHEET 36
A.S.3-1 A.S.4-1 A.S.4-3
GLENBURN LINE
N
R29-5
R29-6
R30-2
R30-6
R43-1
R43-4
R43-5
R43-6
R43-8D
R43-9
1420
1580
3140
1040
1750
580
1240
3160
3292
660
920
3310
200
460
1220
1280
1000
2092
SEE R43-8C
632±
1890
620
CITY
1085
1250
ROAD
33.3 ACRES
1
2300
1618.8
701.5
670
660
2
29.3 Ac
300
934.6
987
CHURCH
200
2A
233
187.5
3
4.13 Ac
900
436.5
1600
350
R-36
SCALE: 1"=200'

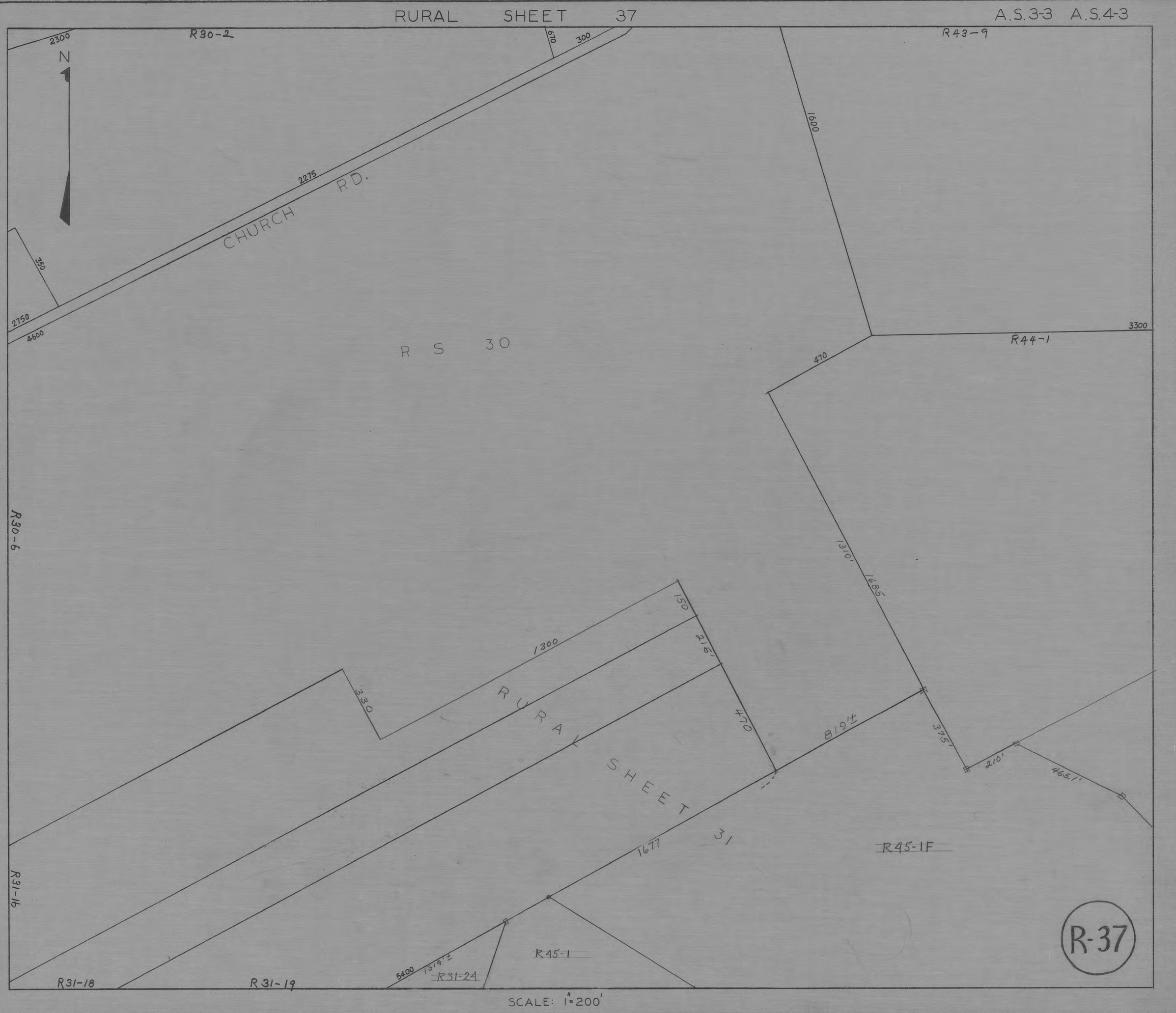
RURAL SHEET 37
A.S.3-3 A.S.4-3
N
R30-2
R43-9
2300
670
300
1600
2275
CHURCH RD.
350
2750
4600
R S 30
3300
R44-1
470
R30-6
1310'
1685
150
1300
215'
330
RURAL SHEET 31
470
819'±
375'
210'
465.1'
1677
R45-1F
R31-16
R45-1
5400
1319'±
R31-24
R31-18
R31-19
R-37
SCALE: 1"=200'

RURAL SHEET 38 A.S.3-3 A.S.4-3



SCALE: 1" = 200'

740
1185
271'
967'
906'
67'
324'
1201'
871'
N
175 ACRES
(1)
4025±
365
1610
20' R of WAY RUNS THRU ENTIRE PROPERTY
(4B)
1576
1576
13 ACRES
(4A)
41.5 ACRES
73.5 ACRES ±
(4)
616
132
(5)
5 Ac
(5A)
1 Ac
330'
330
616
132
950
BROADWAY
805
2320
249'
350
350
R40-1B
1212
220
121
428±
(3A)
2.1 ACRES
(3)
160
129.8
220
365
1200
BURLEIGH ROAD
1485
1020
R 40-5
120
80
(6A)
(6)
380
80
940
560
4 Acres
200
R46-7A
R46-7
R-39

SCALE: 1" = 200'

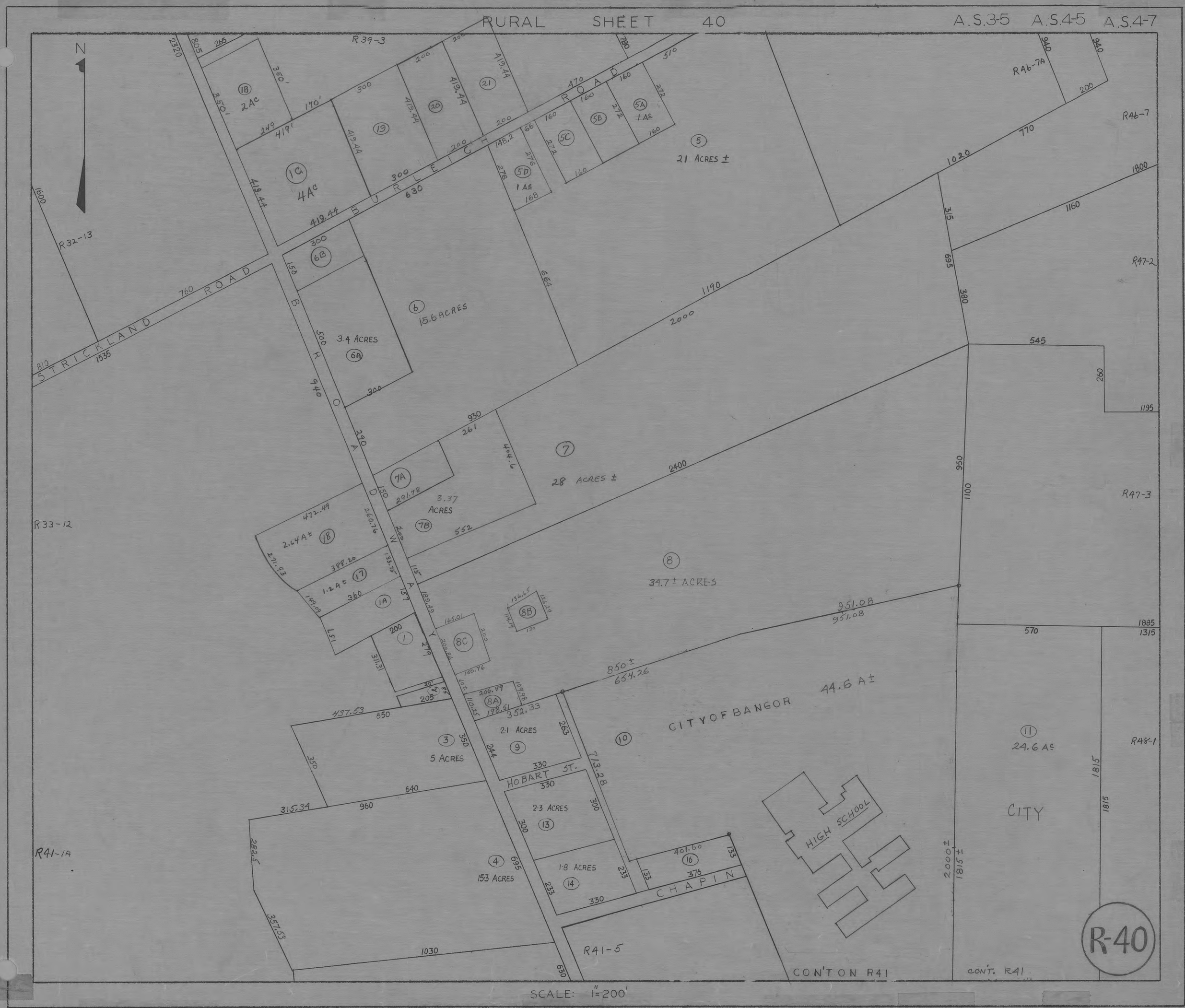
RURAL SHEET 40
A.S.3-5 A.S.4-5 A.S.4-7
N
STRICKLAND ROAD
BURLEIGH ROAD
BROADWAY
CITY OF BANGOR
HOBART ST.
CHAPIN
HIGH SCHOOL
CITY
R39-3
R32-13
R33-12
R41-1A
R41-5
R46-7A
R46-7
R47-2
R47-3
R48-1
1B 2Ac
1C 4Ac
19
20
21
5A 1Ac
5B
5C
5D 1Ac
5 21 ACRES ±
6B
6 15.6 ACRES
6A 3.4 ACRES
7 28 ACRES ±
7A 3.37 ACRES
7B
18 2.64A±
17 1.2A±
1A
1
8 34.7± ACRES
8B
8C
8A
10 44.6 A±
11 24.6 Ac
3 5 ACRES
9 2.1 ACRES
13 2.3 ACRES
14 1.8 ACRES
4 15.3 ACRES
16
CON'T ON R41
CON'T. R41
R-40
SCALE: 1"=200'

RURAL SHEET 41

N

CHAPIN ST

SHEET R 40

R 48-1

C.S. 16

SHEET R 42

SHEET 44

SHEET 37

GRANDVIEW AVE.

GRANDVIEW AVE

ASTOR PARK

BROADWAY

EVANS ST

HILLSIDE AVE

SCHOOL ST

BANGOR SHOPPING CENTER

LANCASTER

BILL

FALVEY

CITY

1A — 305 Ac ±

1 — 11 Ac ±

2 — 860

3 — 7 Ac ±

3A — 2.4 Ac

3B — 3 Ac ±

4 — 5 Ac

4A

4B

4C

4D

4E

4F

4G

4H

4J

4K — 2.3 Ac

4L

4M

4N — 2.5 Ac

5 — 9 Ac

8A

8B

9 — 9 Ac

11 — 4 Ac ±

17

18

19

19A

20

21

22 — 4 Ac ±

23 — CITY

23A — 10.5 Ac

24

24A

24B

24C

25

26

26A

27

29 — 2.50

30

31

32

33

35

36

36A

37

38 — CITY

A

B

C

D

E

F

G

H

J

K

L

R

S

T

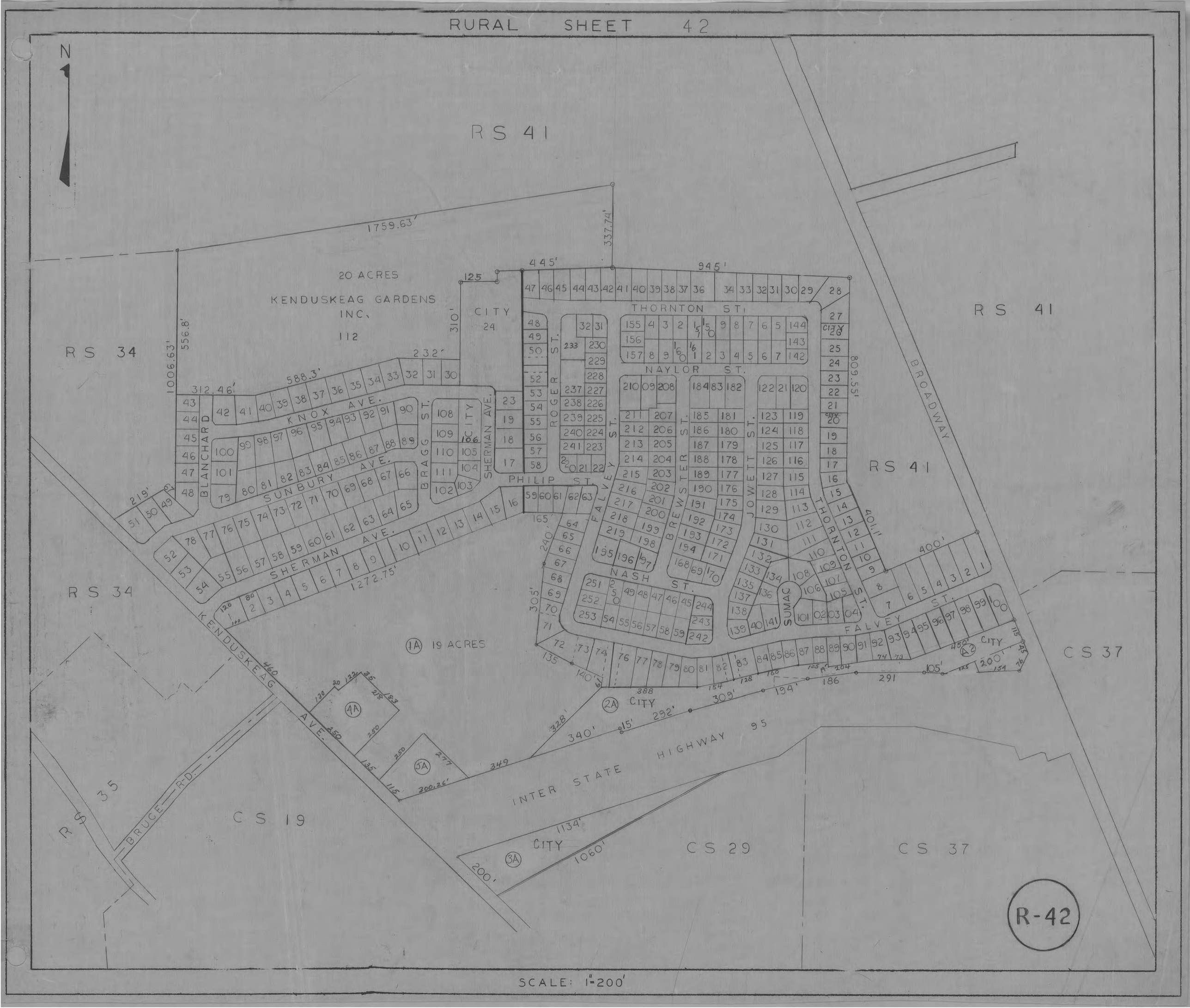
RURAL SHEET 42
N
RS 41
RS 34
RS 35
CS 19
CS 29
CS 37
20 ACRES
KENDUSKEAG GARDENS INC.
112
CITY 24
1759.63'
337.74'
445'
945'
125
310'
232'
588.3'
312.46'
1006.63'
556.8'
219'
1272.75'
165'
240'
305'
809.55'
401.1'
400'
BROADWAY
THORNTON ST.
NAYLOR ST.
PHILIP ST.
NASH ST.
FALVEY ST.
KNOX AVE.
SUNBURY AVE.
SHERMAN AVE.
BLANCHARD
BRAGG ST.
ROGER ST.
BREWSTER ST.
JOWETT ST.
SUMAC
KENDUSKEAG AVE.
BRUCE RD.
INTER STATE HIGHWAY 95
1A 19 ACRES
2A CITY
3A CITY
4A
5A
A2 CITY
1134'
1060'
200'
340'
292'
309'
194'
186
291
105'
200'
R-42
SCALE: 1"=200'


RURAL SHEET 43
A.S.4-1 A.S.4-3 A.S.5-2
N
ORONO LINE
CHURCH ROAD
STREET
R.S.50
2 Ac ±
1A
38 Ac ±
15·8 ACRES
10
3
47·2 ACRES
4
64·4 ACRES
11
11A
15 ACRES
5
32 ACRES
6
3·5 ACRES
12
6A
7
14 ACRES
8C
SEE R36 FOR LOT LINES
8D
30 ACRES ±
1.8 ACRES
8
4.3 ACRES ±
8B
8A
9
119 ACRES
R-43
SCALE: 1"=200'

N

1600

3300

470

N 66° E

N 24° W

1310

1650

R 31-19

660

1677

376

S 66° W

1237'

1027'

210

465

506

1350'

575

2300

1712±

2705

104 ACRES

R45-1F

⑧

53A

1650

E S S E X

500

900

1060

① 76 ACRES ±

160

50

160

155

② 1.2A.

325

150

137 ACRES ③

590

190

1775

415±

3.7 ACRES ± 3A

335±

350±

118

④ 278

1A±

4B

350

264±

4A

139

52 ACRES ± ⑤

195'5

S T R E E T

300'

100

7A

150

400'

1A ± ⑦

100

150

300'

100'

229'

RS 45

529'

R.S.51

R-44

SCALE: 1"=200'

A.S.4-3 A.S.4-5

N

R44-1

RS 44

1400.77

1885

980

1350

2300

2705

1220

1250

300'

8

400'

1A

7

6

200

282.5'

90

2

5

82.5

20± ACRES

581.6

R E E T

CITY

210

1F

104 ACRES

WATER DIST. OPTION TO BUY 120 MO. MAY 18, 1967

1E

100

423.27

1H

100

53.76

1G

121

58

61

R38-3

400

392

271'

1D

967'

906'

1336'

334

200

690

1B

238.5

228.5

134

109.8

1A

451

120

98

208

200

345

304

1294

2361'

1426

1326

4B

670 2 Ac.

150

305

S T

R.S. 52

57 ACRES

4

297±

4A

412.5

182

181.5

X

R39-1

850

380

115

365

412.5

S S E

1190

1090

R46-1

595

750

E

1240

R46-3

1170

R47-4

R-45

SCALE: 1"=200'

N

R39-1

271'
967'
906
1336'
1336'
19
324
82'
4165
812'
120'
148
BOMARC ROAD
710
425
400
385
325
930
935
325
82'
R39-4

841
380
115
365
1065
1030
6 ACRES
(1)
595
775
750
R.S.52
(2)
24.4 Ac ±
1254
LOT R.53-1
3860
135'
(1A)
100
63'
216.7
95
247.93
(2B)
1.39 Ac
229.35
200
60.24
228
180
(2A)
300
150
69 ACRES
(3)
7 ACRES
(4)
325
.8 ACRE
(5)
310
245
2810
(8)
71 ACRES
1860
17 ± ACRES
(6)
985
920'
950
B U R L E I G H
200
R39-6
150
150
290.4
(7C)
(7D)
440
293.85
2 Ac ±
940
940
720
(7A)
18 Ac ±
150
(7B)
290.4
150
RA0-5
200
300
1.3 Ac
(6A)
377
263
264
200
(9B)
1170
970
1920
250 ±
(6B)
114
113.5
55
124
200'
218
(6C)
169
150
177
175
(9A)
175
175
175
(9)
37 ACRES
(7)
230
260
1215'
1800
640
R 47-4

R-46

SCALE: 1" = 200'

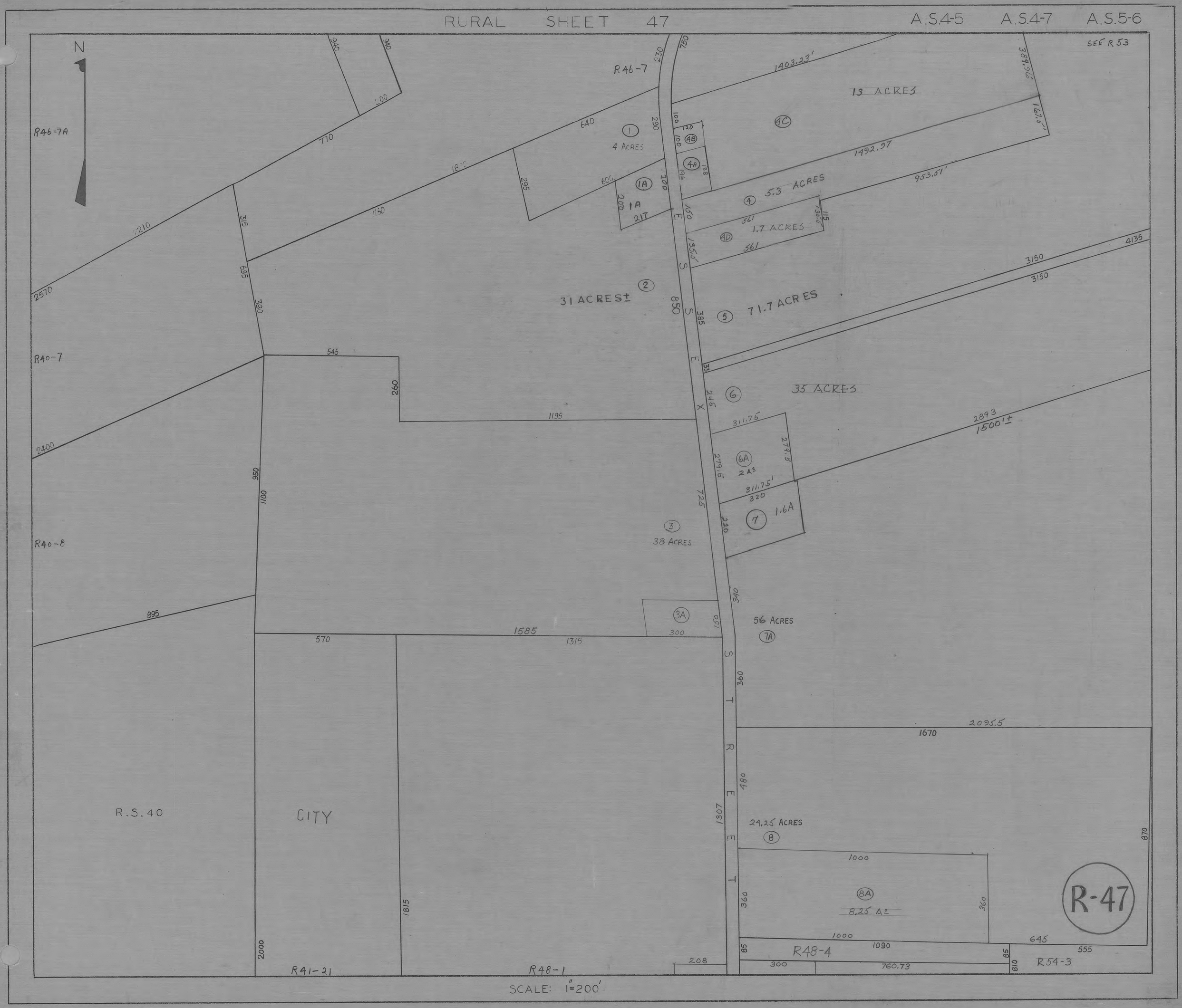
RURAL SHEET 47
A.S.4-5
A.S.4-7
A.S.5-6
N
SEE R 53
R46-7
R46-7A
R40-7
R40-8
13 ACRES
4 ACRES
5.3 ACRES
1.7 ACRES
31 ACRES±
71.7 ACRES
35 ACRES
38 ACRES
56 ACRES
24.25 ACRES
8.25 Ac
1.6A
1A
1403.23'
1492.97
953.51'
2893
1500'±
2095.5
R.S.40
CITY
R41-21
R48-1
R48-4
R54-3
R-47
SCALE: 1"=200'

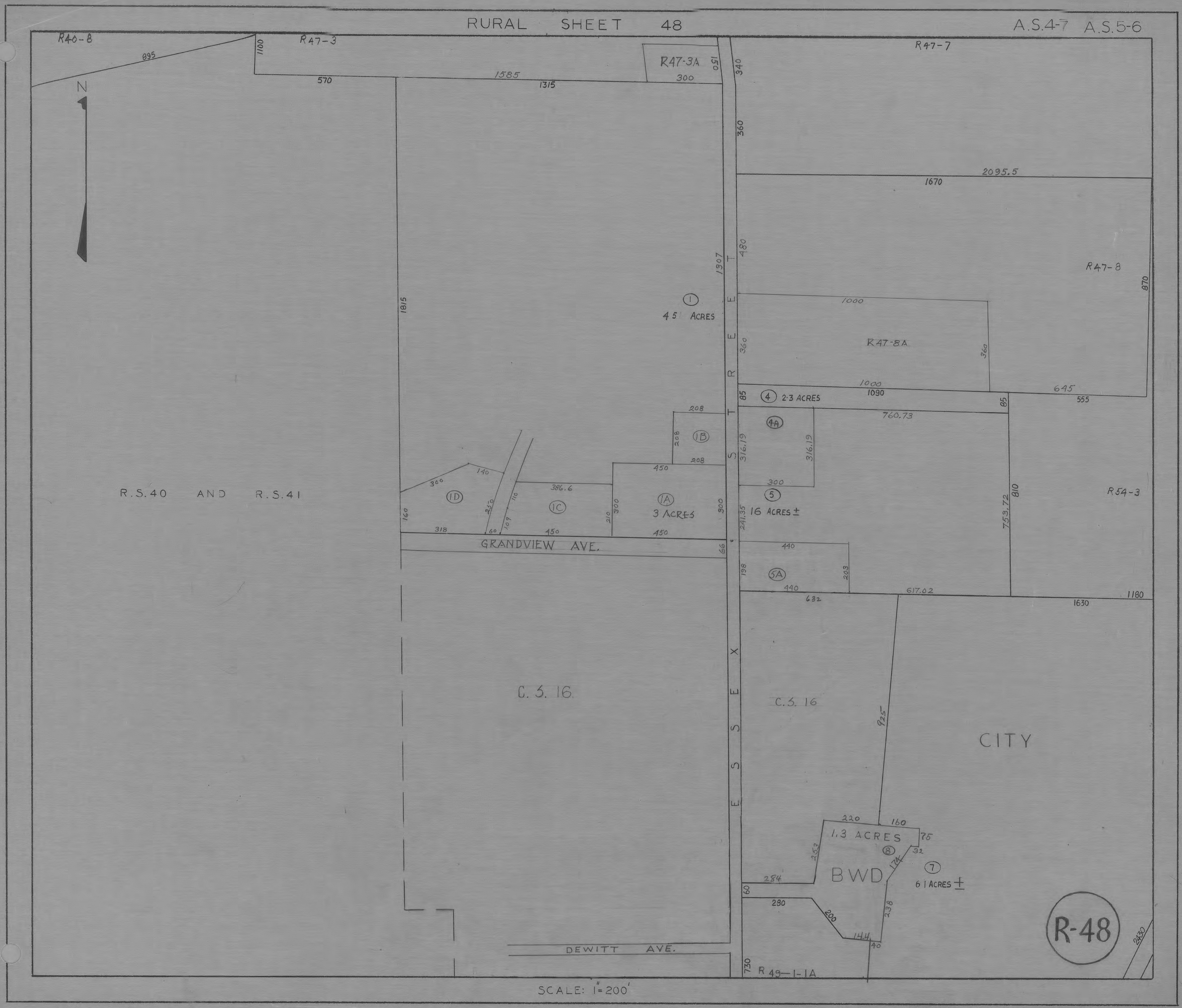
RURAL SHEET 48
A.S.4-7 A.S.5-6
N
R40-8
R47-3
R47-3A
R47-7
R47-8
R47-8A
R54-3
R.S.40 AND R.S.41
GRANDVIEW AVE.
DEWITT AVE.
C.S. 16
C.S. 16
CITY
BWD
1 45 ACRES
4 2·3 ACRES
4A
1B
1A 3 ACRES
1C
1D
5 16 ACRES ±
5A
7 6·1 ACRES ±
8 1.3 ACRES
R49-1-1A
R-48
SCALE: 1"=200'

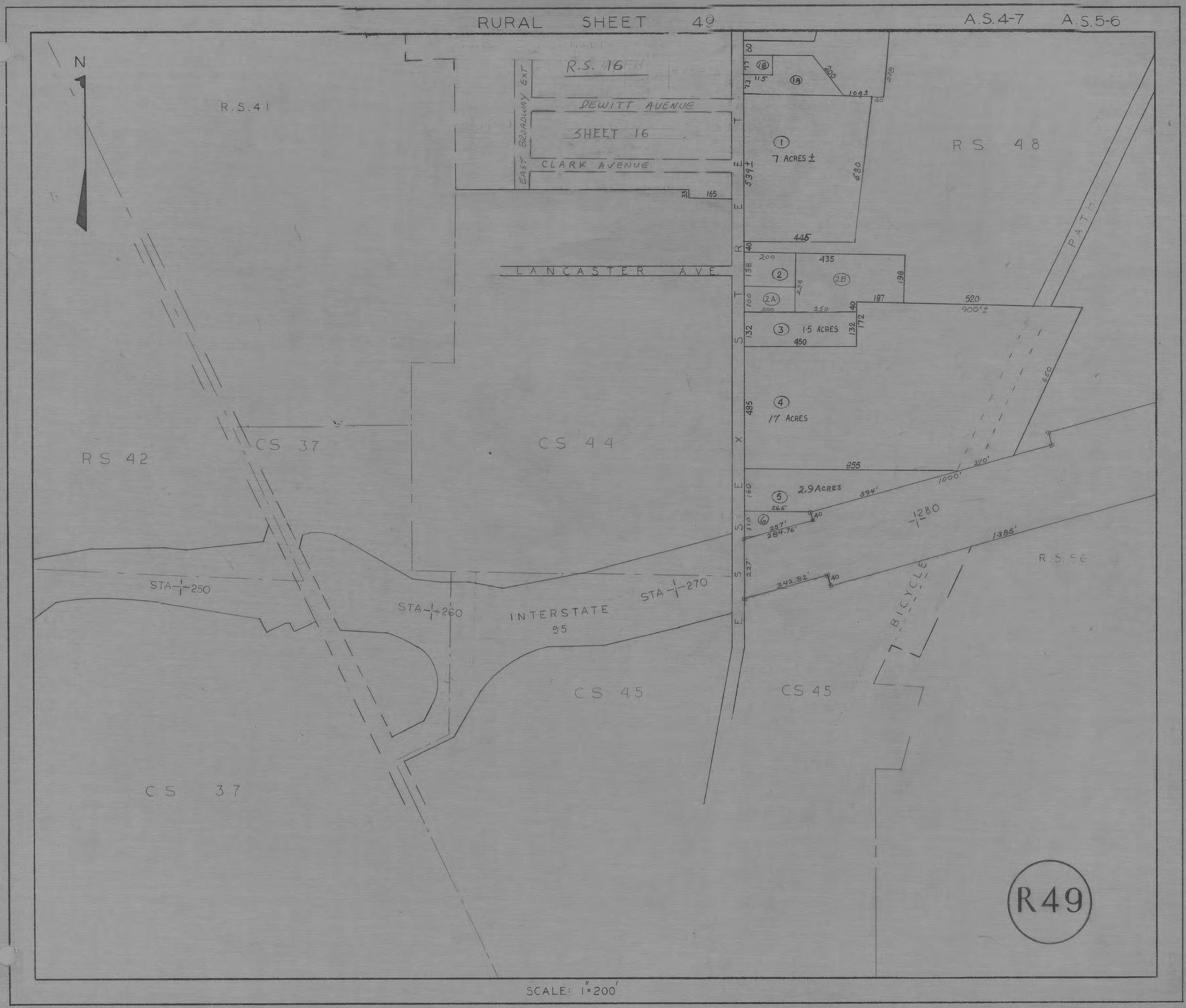
RURAL SHEET 49
A.S.4-7
A.S.5-6
N
R.S.41
R.S. 16
DEWITT AVENUE
SHEET 16
CLARK AVENUE
EAST BROADWAY EXT
LANCASTER AVE.
RS 48
PATH
1
7 ACRES ±
2
2A
2B
3
1.5 ACRES
4
17 ACRES
5
2.9 ACRES
6
RS 42
CS 37
CS 44
CS 45
CS 45
CS 37
R.S. 56
BICYCLE
STA 250
STA 260
STA 270
INTERSTATE 95
1280
R49
SCALE: 1"=200'


RURAL SHEET 50
A.S.5-2
ORONO LINE
CITY
4
19.7 ACRES
1550
1880
2665
465
490
1560
3440
1880
N
855
2500
R51-1C
3440
3195
1C
47 Ac
R.S.43
660'±
200
3240
2524
300
1A
150
150
150
65
215
ESSEX STREET
8.4 ACRES
1
570±
5
32.6 ACRES
R.S.43
600
1B
1D
150
100
50
50
50
550
228
2612
2665
"PROPOSED ROAD"
1760
237
2
30± ACRES
254
256
2B
171
420
670
3169
271
150
2A
150
250
3
19 ACRES
170
3440
645
R.S.43
200
R51-1C
675
R51-1
R-50
SCALE: 1"= 200'

N

3440
2595
645
675
1-C
319 Acs ±
37 Acs ±
1A
200
200
200
200
1
170
150'
675'
1B
4.8Ac
325'
675'
2120
2040
645
1400
2A 6 ACRES ±
200
200
1400
560
2B 1.8 Acs ±
150
150
560
2C 1.9 Acs
150
150
560
2
45 ± Acs
690
180
3440
670'
590
3
9.25 ACRES
440'
3039
2040
3A
120 ACRES
20'
20'
R.S.44
610
4
12 ACRES
1300
200
5
325
325
1.5 Acs
1 Ac
5A
225
225
200
140
6
140
175
400
3450
3894
200
R-51
R52-1

SCALE: 1"=200'

RURAL SHEET 52 A.S.5-4



SCALE: 1" = 200'

N

ESSEX STREET

R52-6 | R52-5 | R52-1

1A
47 ACRES

1B
1.7 Ac

1
3.1 Ac

R46-8

R46-9

R47-4

R47-5

R47-6

R54-2

R60-1

R60-2

R60-3

CITY

CITY

2
15.2 ACRES

71.7 ACRES

450 150 300 150 150.8 1980 625 300 3550 3860 2810 2185 3930 1970 3390 920 955 795 830 310 900 820 785 670 1510 1545 1820 1170 1240 1390 1403.23 480 33 33 985 1205 115 3150 3150 4135 500 1015 2220 1520

SCALE: 1"=200'

R-53


RURAL SHEET 54
A.S.5-4
A.S.5-6
N
R-47
1390
3210
953.51
115
135.5
561
480
33
985
COLUMBIA ST. CHURCH ET ALS
2
10·7 ACRES
500
1015
1520
4135
3150
3150
2220
2893
1495
1468.5
3
114 ACRES
R-47
7A
BICYCLE PATH
2890
3820
2096.6
1670
426
4
100 ACRES
R47-8
870
1000
R47-8A
360
1000
645
1090
555
85
1090
810
800
540
R-54
SCALE: 1"=200'

RURAL SHEET 55 A.S.4-7 A.S.5-6

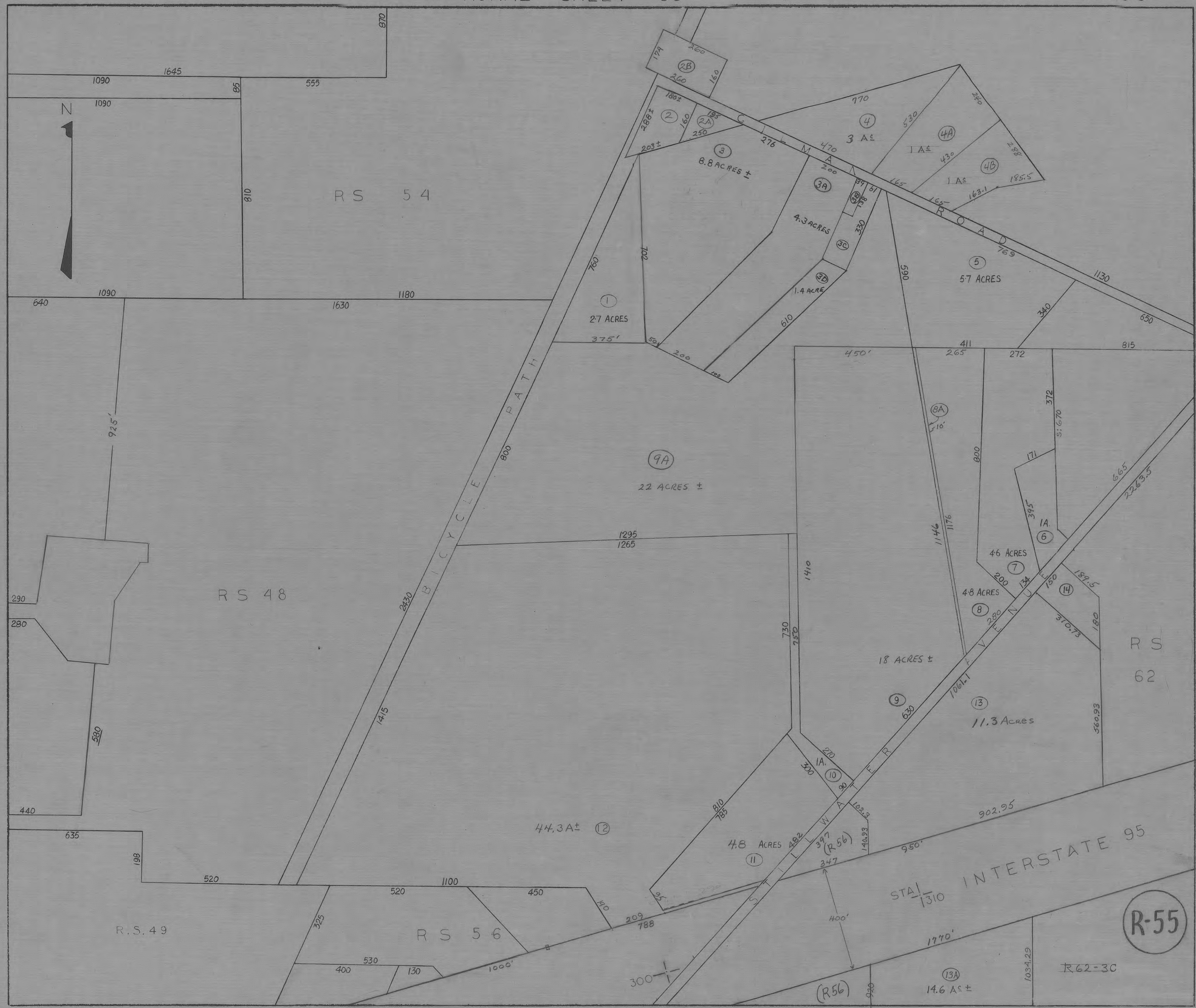

SCALE: 1"=200'

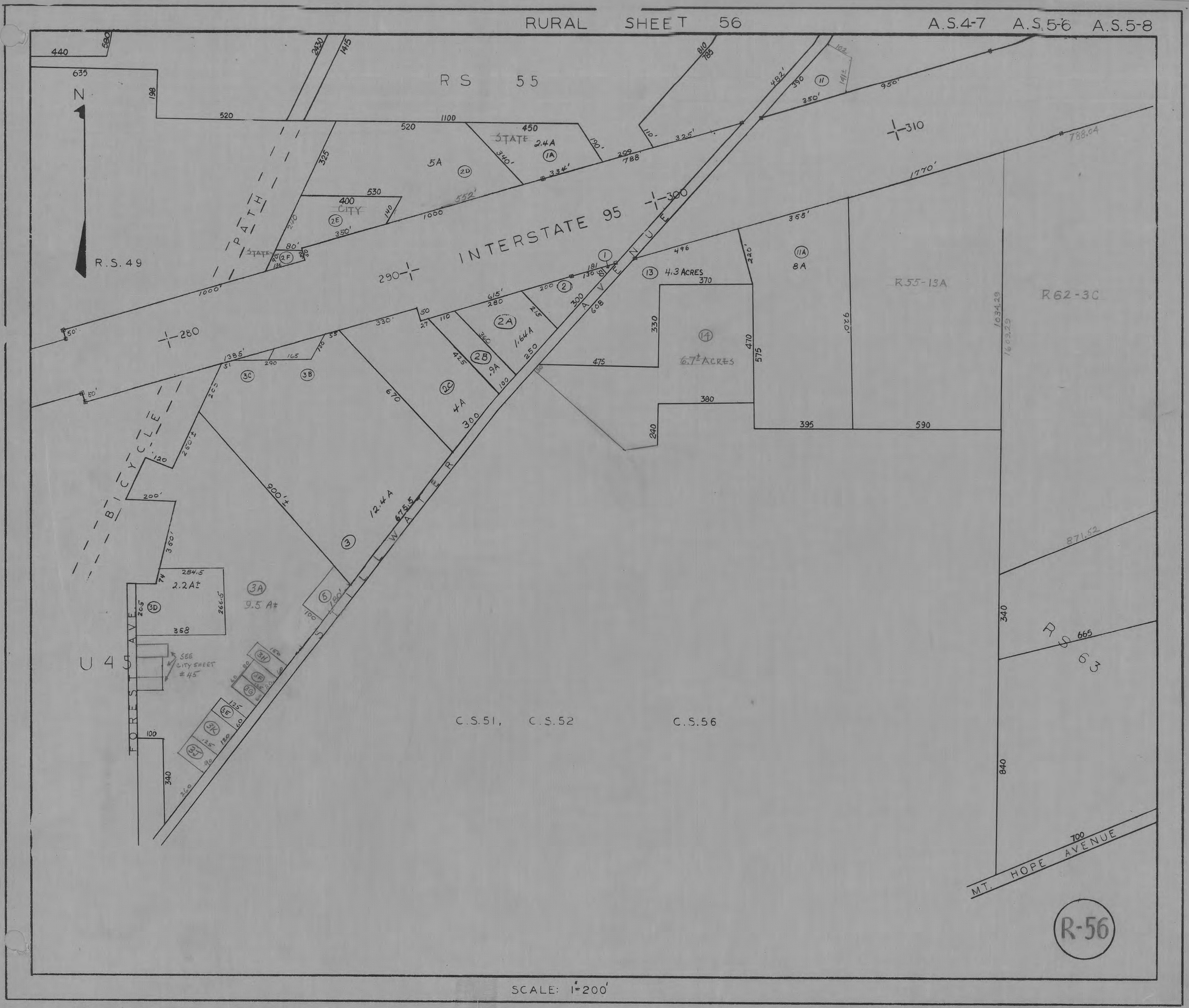
RURAL SHEET 56
A.S.4-7 A.S.5-6 A.S.5-8
RS 55
INTERSTATE 95
PATH
BICYCLE
FOREST AVE
U 45
SILLWATER AVENUE
R.S. 49
STATE
CITY
2.4A
5A
1.64A
4A
12.4A
2.2A±
9.5 A±
4.3 ACRES
6.7± ACRES
8A
R55-13A
R62-3C
RS 63
C.S.51, C.S.52 C.S.56
SEE CITY SHEET #45
MT. HOPE AVENUE
R-56
SCALE: 1"=200'


RURAL SHEET 57
A.S.5-2 A.S.6-1
N
2665
1025
3670
2
55 ACRES
2480
2470
R65-1
R51-1C
2665
1025
1270
"PROPOSED ROAD"
1760
3100
420
670
250
3440
R51-1
3945
R58-2
R-57
SCALE: 1"=200'

RURAL SHEET 58

A.S.5-2 A.S.6-3



SCALE: 1"=200'

N

R52-1

R58-1

R67-3

R67-1

R68-1

R60-1

R60-6

R60-5

300
690
1210
595
1520
1720
185
3900
810
2700
420
75 ACRES
(1)
1775
415
2030
3075
740
2100
965
P A T H
2170
20 ACRES
(2)
420
2870
2805
B I C Y C L E
20 ACRES
(3)
1360
840
420
2590
40 ACRES
(4)
1970
3390
840
900
840
2380

R-59

SCALE: 1"=200'

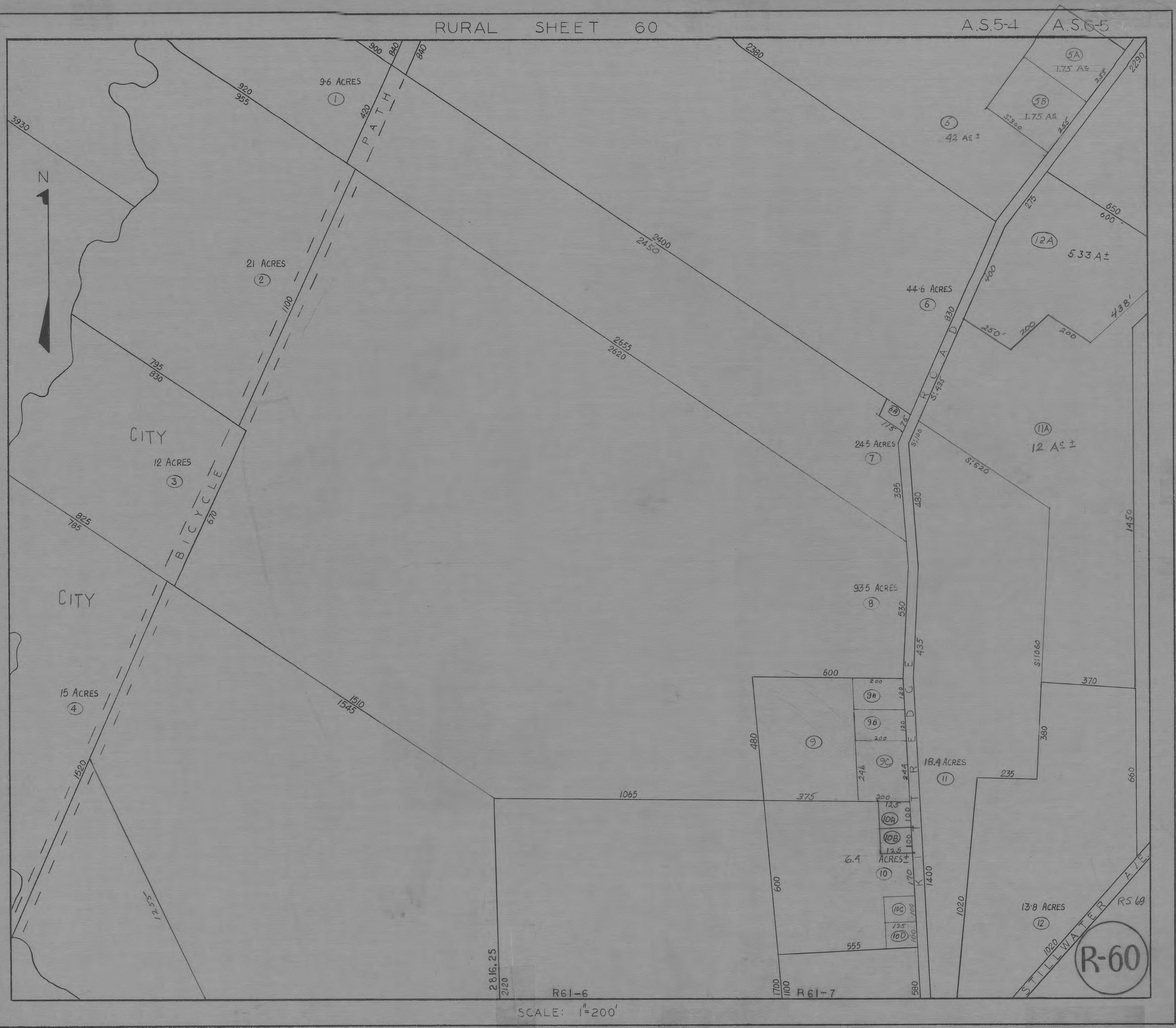
RURAL SHEET 60
A.S.5-4
A.S.6-5
N
9·6 ACRES
1
21 ACRES
2
12 ACRES
3
15 ACRES
4
CITY
CITY
BICYCLE PATH
5A
1.75 Ac
5B
1.75 Ac
5
42 Ac ±
12A
5.33 A±
44·6 ACRES
6
6A
24·5 ACRES
7
11A
12 Ac ±
93·5 ACRES
8
9
9A
9B
9C
18.4 ACRES
11
10A
10B
6.4 ACRES±
10
10C
10D
13·8 ACRES
12
ROAD
KITTREDGE
STILLWATER AVE.
RS 69
R-60
R61-6
R61-7
SCALE: 1"=200'

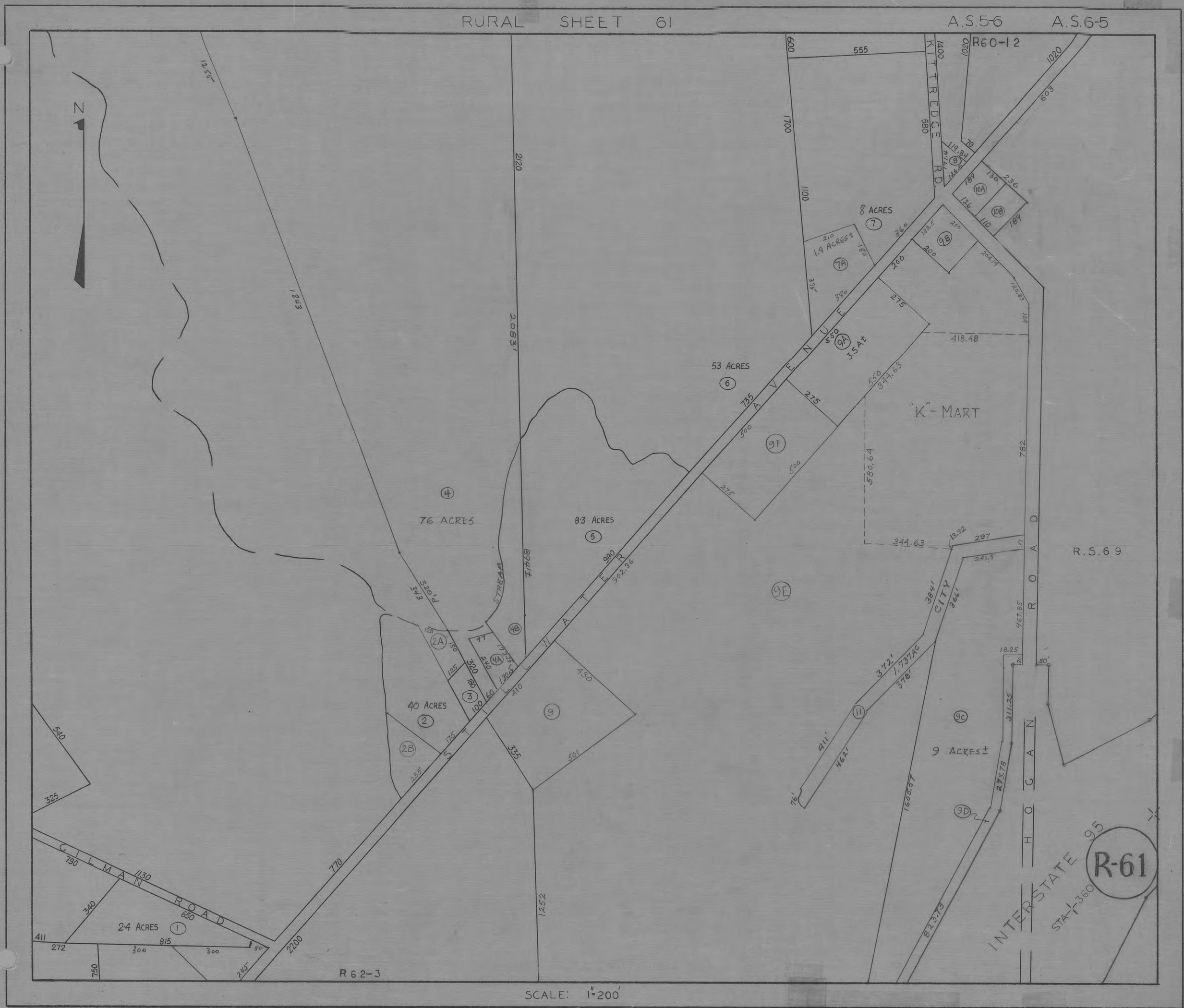
RURAL SHEET 61
A.S.5-6
A.S.6-5
R60-12
N
KITTREDGE RD.
AVENUE
WATER
ST
GILMAN ROAD
HOGAN ROAD
CITY
"K"-MART
8 ACRES
7
1.9 ACRES±
7A
9B
9A
3.5A±
53 ACRES
6
9F
4
76 ACRES
8.3 ACRES
5
9E
4B
4A
2A
3
40 ACRES
2
2B
9
9C
9 ACRES±
9D
11
2.4 ACRES
1
R62-3
R.S.69
INTERSTATE 95
STA 1-360
R-61
SCALE: 1"=200'

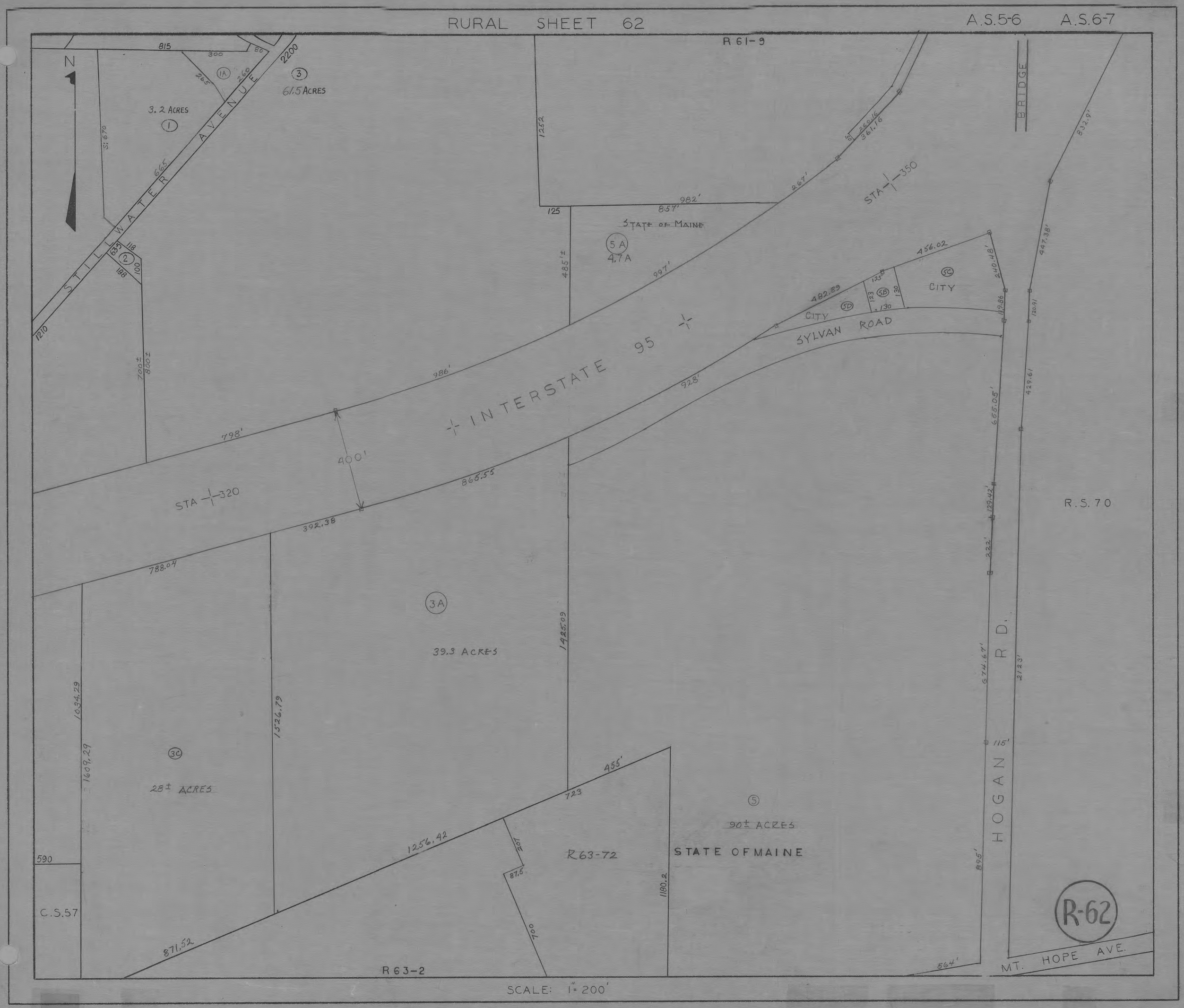
RURAL SHEET 62
A.S.5-6
A.S.6-7
N
R 61-9
BRIDGE
STILLWATER AVENUE
3.2 ACRES
61.5 ACRES
STATE OF MAINE
4.7A
INTERSTATE 95
SYLVAN ROAD
CITY
STA 1/1 320
STA 1/1 350
400'
39.3 ACRES
28± ACRES
90± ACRES
STATE OF MAINE
R63-72
R63-2
C.S.57
R.S.70
HOGAN RD.
MT. HOPE AVE.
R-62
SCALE: 1" = 200'

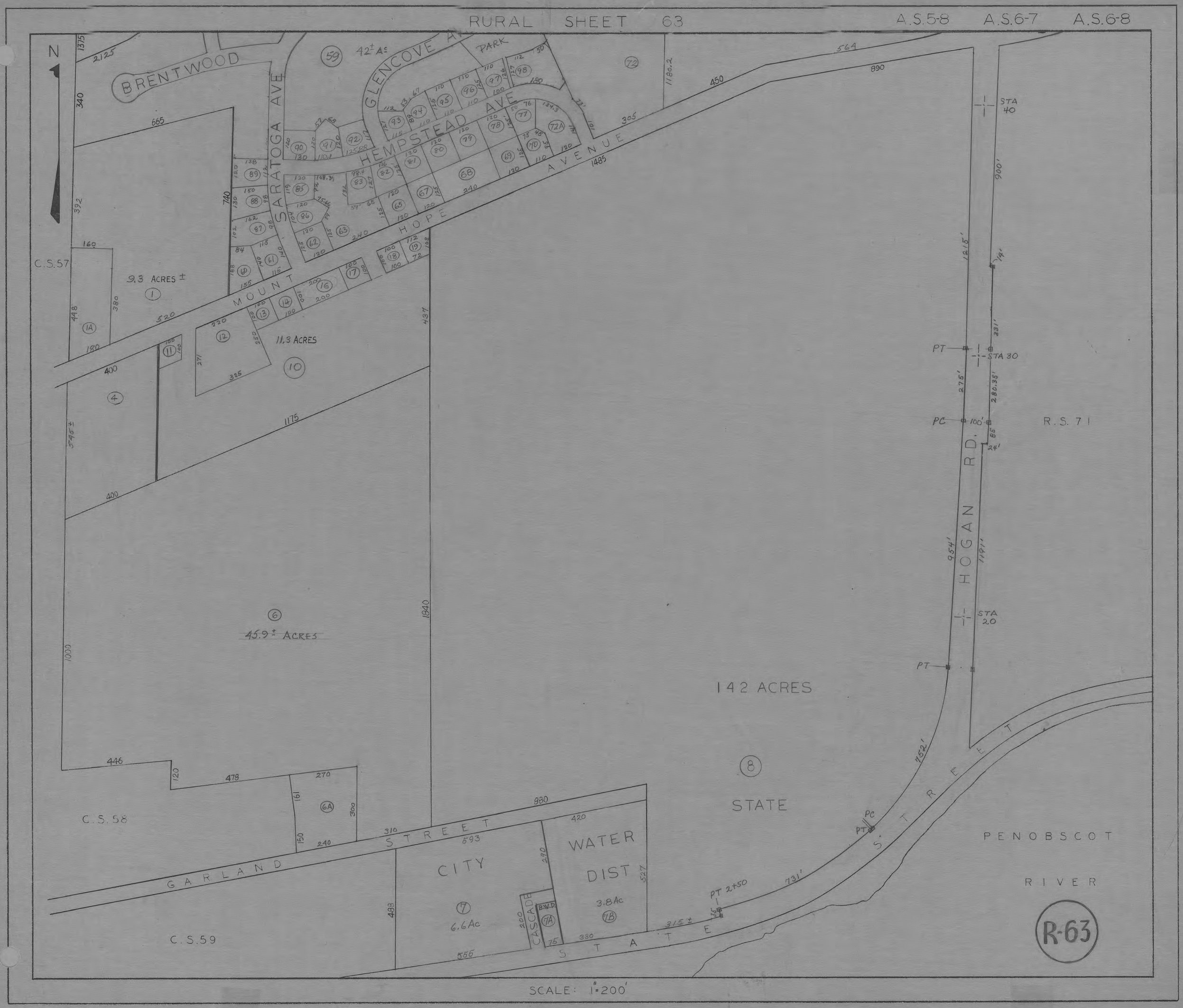
RURAL SHEET 63
A.S.5-8
A.S.6-7
A.S.6-8
N
BRENTWOOD
SARATOGA AVE
GLENCOVE AVE
PARK
HEMPSTEAD AVE
MOUNT HOPE AVENUE
42± Ac
9.3 ACRES ±
11.3 ACRES
45.9± ACRES
C.S.57
C.S.58
C.S.59
142 ACRES
STATE
GARLAND STREET
CITY
WATER DIST
CASCADE
B.W.D.
6.6Ac
3.8Ac
STATE STREET
HOGAN RD.
PENOBSCOT RIVER
R.S. 71
STA 40
STA 30
STA 20
PT
PC
PT 2+50
R-63
SCALE: 1"=200'

N

R. S. 63

STATE STREET

1
CITY
ELEC. DEPT.

C.S.59

PENOBSCOT

RIVER

R-64

SCALE: 1"=200'

A.S.6-1 A.S.6-3

N

3670 O R O N O

665

800

L I N E

2480

2040

CITY

(2)
109 ACRES

(1)
176 ACRES

1270

3100

"PROPOSED ROAD"

820

130

165

2000

BICYCLE PATH

1260

1570

1100

2620

1050

1100

R58-2

R66-4

R-65

SCALE: 1"=200'

N

CITY

BICYCLE PATH

"PROPOSED ROAD"

ORONO LINE

820 2040 130 165 2000 1260 2480 1570 1100 2620 1050 1570 2620 1050 2310 1100 2620 1100 1720 1100 2600 2280 2350 2680

① 57 ACRES

② 57 ACRES

③ 25 A

④ 37.5 A

⑤ 63 A

R 67-3

R 67-6

R-66

SCALE: 1"=200'

RURAL SHEET 67

A.S.6-3 A.S.6-5 A.S.7-3

N

2280

2310

2620

2350
2680

1720

1100

6

62 A

2620

R 73-7

105 ACRES

3

6 140 A ±

1310

1650

3900

3075

2870
2805

1800 ±

CITY OF BANGOR MUNICIPAL DUMP

2692.4

55 ACRES

1

800

KITTREDGE

950

2290

22270
1725

1810

1440

R 68-1

R 68-2

R 68-6

R 73-2

R-67

SCALE: 1"=200'

N

KITTREDGE ROAD

53 ACRES
1

7A±
1A

18

30.3 ACRES
2

4 ACRES
13

2 ACRES
12

10.5 ACRES
14

69 ACRES
6

72 ACRES ±
11

3.5 ACRES
10

3A±
9

2.53±
9A

11A

3.75±

21 ACRES ±
5B

21 ACRES
3

8.65 ACRES
7

3' STRIP
SEE SUB DIVISION

5A

4

5

4A

3A

8

8A

8B

26

25

24

27

28

23

22

21

20

PROPOSED STREET

PROPOSED ROAD

WATER LINE

CHASE ROAD

VEAZIE LINE

1.9A
16

OLD RD

US 95

R 60

R 69

R-69

R-68

R69-1

TAXED ON R60-12

SCALE: 1"=200'

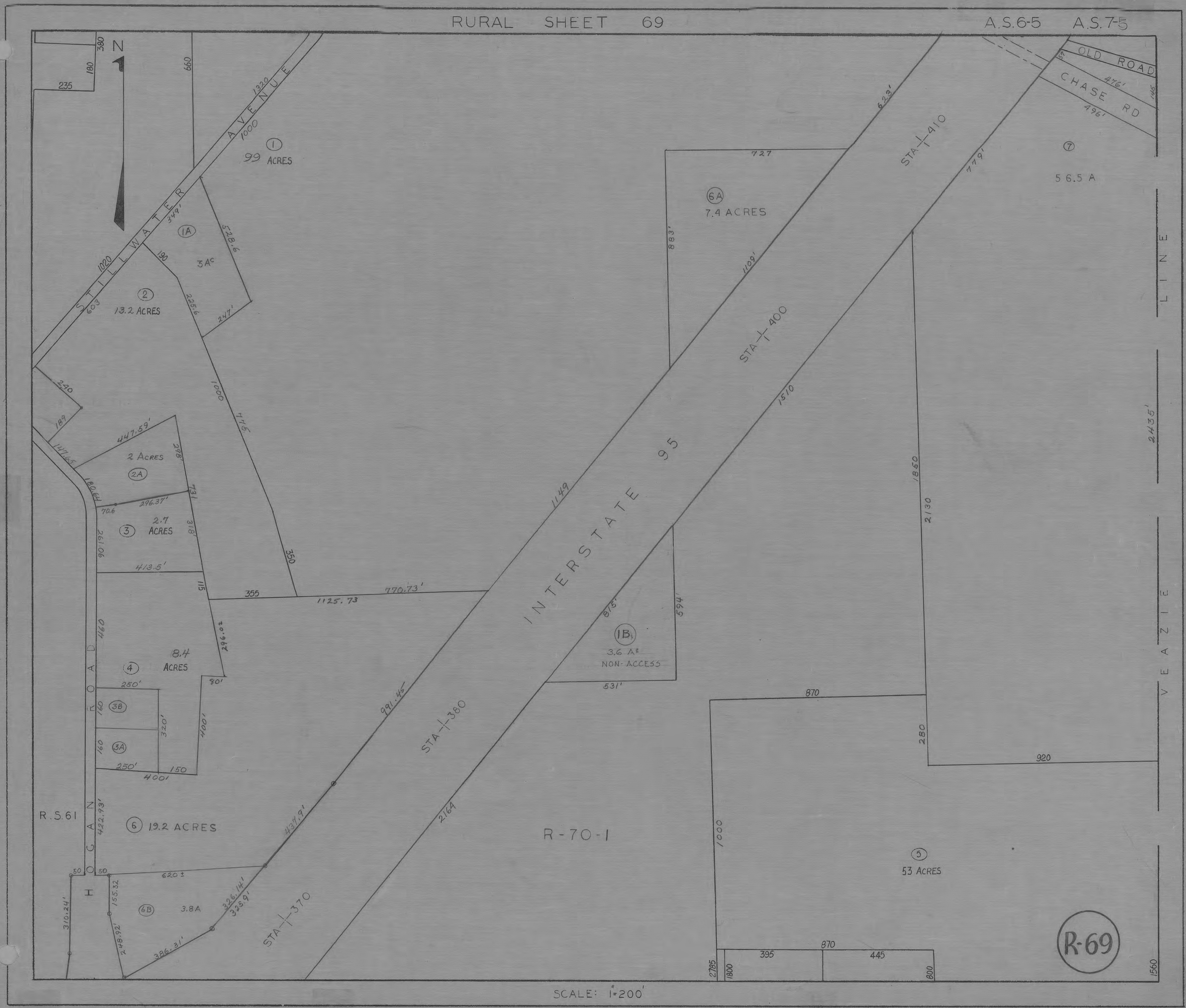
RURAL SHEET 69
A.S.6-5
A.S.7-5
N
STILLWATER AVENUE
OLD ROAD
CHASE RD
INTERSTATE 95
HOGAN ROAD
VEAZIE LINE
R.S.61
R-70-1
R-69
1 99 ACRES
1A 3Ac
2 13.2 ACRES
2A 2 ACRES
3 2.7 ACRES
4 8.4 ACRES
3B
3A
6 19.2 ACRES
6B 3.8A
6A 7.4 ACRES
1B 3.6 Ac NON-ACCESS
5 53 ACRES
7 56.5 A
STA 1/1 410
STA 1/1 400
STA 1/1 380
STA 1/1 370
SCALE: 1"=200'


RURAL SHEET 70
A.S.6-7
N
INTERSTATE
STA 1360
BRIDGE
2164
1
153 ± ACRES
482.9'
249.5
350'
2A
2.66 Ac
150'
400
300
750
690
2
447.38'
200
454.4
3.8Ac
247
895'
120.19
R.S.62
329.61'
Webber
472.44
200'
20
270
700
1C
6.0 ACRES
376
376
3020
700
3.3 ± ACRES
1B
100
250
200
100
500
50
1A
34 ± ACRES
400
HOGAN RD.
420
1D
300
285
115'
600
R70-1E
SEE MAP R71-1
380
R-71
3000
2310
2250
John & Mathilda Davis
3
4
2785
STREET
1800
SEVERANCE
6
22.6 ACRES
2560
2700
7
28.3 ACRES
430
430
460 ±
210
8
60
60
75
5
100
9
10
670
145
15
200
300
109
1255'
1220
1040
1135
R-71
1205
450
R 69
800
1530
900
15
R 74
1900
R-70
SCALE: 1"=200'

RURAL SHEET - 71

A.S.6-7 A.S.6-8

N

R 70

53.7 ACRES ±

3

3020

3000

2310

2250

R 70

1040

1253'

1220

1135

CITY

19 ACRES

8

1205

R 74

450

257

2 ACRES

5

224

6

214

98

See R 70

236

353

650

640

43

STEVERANCE ST.

A V E N U E

R 70

1A

150

R70

1E

300

300

150

3A

200

150

405

20.6 ACRES

4

405

195

H O P E

225

793

M O U N T

780'

408.5

28A

8 AC±

175'

31A

385'

385'

215'

215'

264

10 AC

CITY

795

9

30 ACRES

STATE

175'

870

MT. OLIVET ANNEX

1020

MT. HOPE CEM.

1150'

1150

1170

878.15

1210.35

920'

R 75

72

185

32A

6 AC

8 AC

15 AC

21D

26.8 ACRES ±

1697 ±

1562 ±

1150'

5:240

5:200

225'

28

158'

450

365

27

90'

210

392

750

170

740

825

655

562'

425

75

365.7

178

247

153

25B

165

240±

234

246'

27A

180

185

502

187.7

25C

155

248.7

110±

219

155

25A

2.25 ACRES

26

1.5 ACRES

29

201

31B

8 ACRES

31

3.5 ACRES

32

8 ACRES

33

1.6 ACRES

34

15 ACRES

35

170

145

100

85

193'

100

40

300'

58'

75'

138.8

107.37

26B

62

61

97

VOTING

30

78

38A

26A

203

64

61

25

168'

223

168'

771'

385

410

2 ACRES

21E

10

104

104

200

200

10A

10B

10C

75

75

105

142

142

10D

110

392

11A

100

11

118

397

600±

12

2.1 ACRES

217

235

400

200

200

19

13

18

70

66

82

141

75±

15

17

66

73±

20

120

191.5

280

107

13A

135

135

159

14

100

165

100

148.5

CITY

36

CITY

39

CITY

40

41

329.6

120±

180±

42

385

170±

310

217

279

24

374

23

304

650'±

22

21

6.3 ACRES±

21

21A

21B

22B

3.21.79

280'

176.47'

22A

930

560'

235.55

21B

300±

326.21'

223

148'

200

21C

300

200

100

56

225

901

961

2.25

953.93'

275.49'

280.35'

100'

85'

24'

14'

331

215'

181.5'

900'

1697 ±

1562 ±

1150'

H O G A N R O A D

S T A T E

38

31

CITY

36

PENOBSCOT RIVER

BREWER

R-71

SCALE: 1"=200'

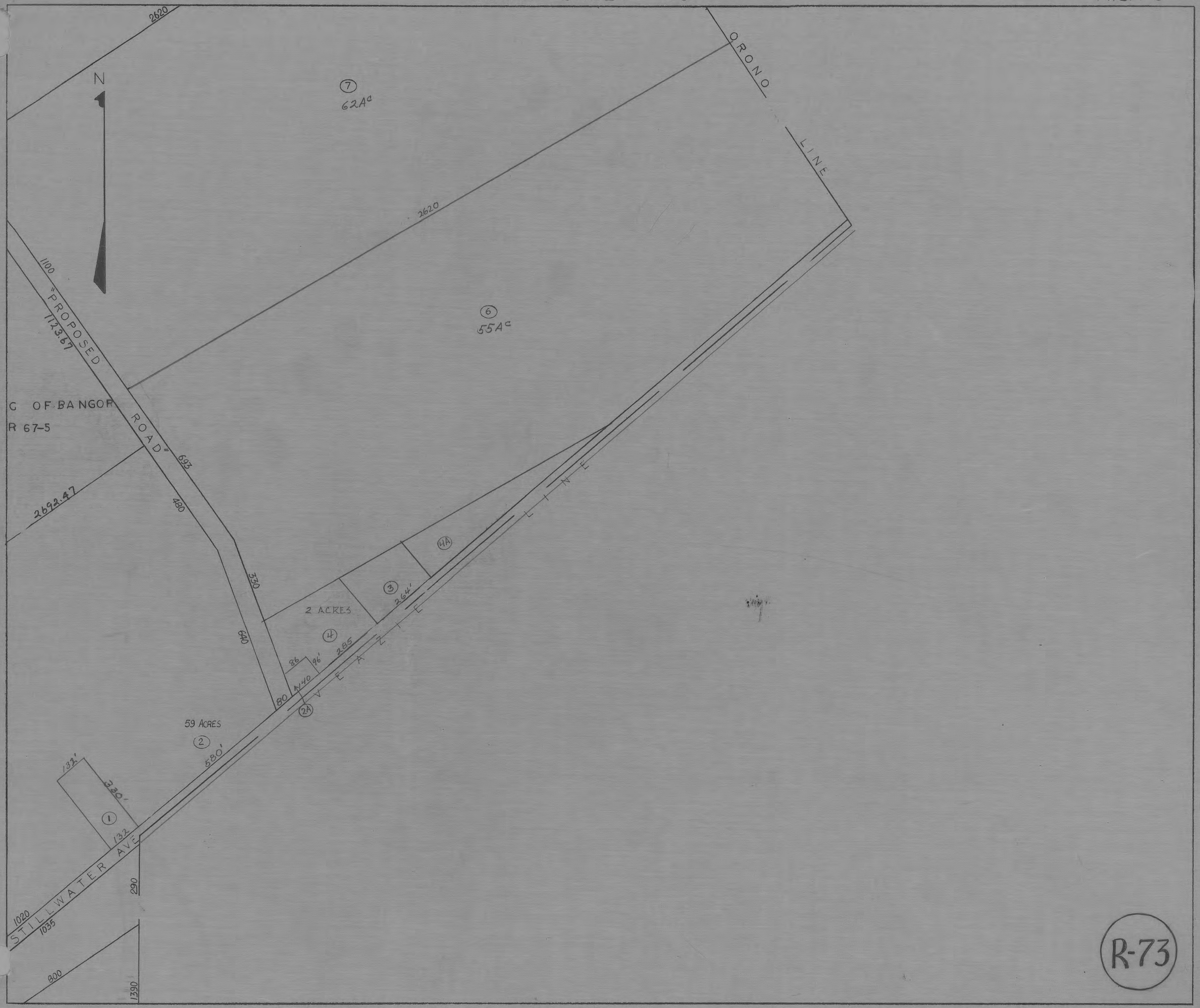
N
2620
7
62Ac
ORONO LINE
2620
1100
"PROPOSED ROAD"
1123.67
6
55Ac
C OF BANGOR
R 67-5
693
480
2692.47
330
640
4A
3
264'
2 ACRES
4
285
86
96'
140
80
2A
VEAZIE LINE
59 ACRES
2
580'
132'
330'
1
132
STILLWATER AVE
290
1020
1035
800
1390
R-73

SCALE: 1"=200'

800

1530

860

440

900

885

N

(2)

78 ACRES

MT. HOPE CEMETERY

1900

N E L L

460

445

V E A Z I E

(1)

64 ACRES

MT. HOPE CEMETERY

1205

480

MOUNT HOPE AVE.

1350

R-74

SCALE: 1" = 200'

RURAL SHEET 75

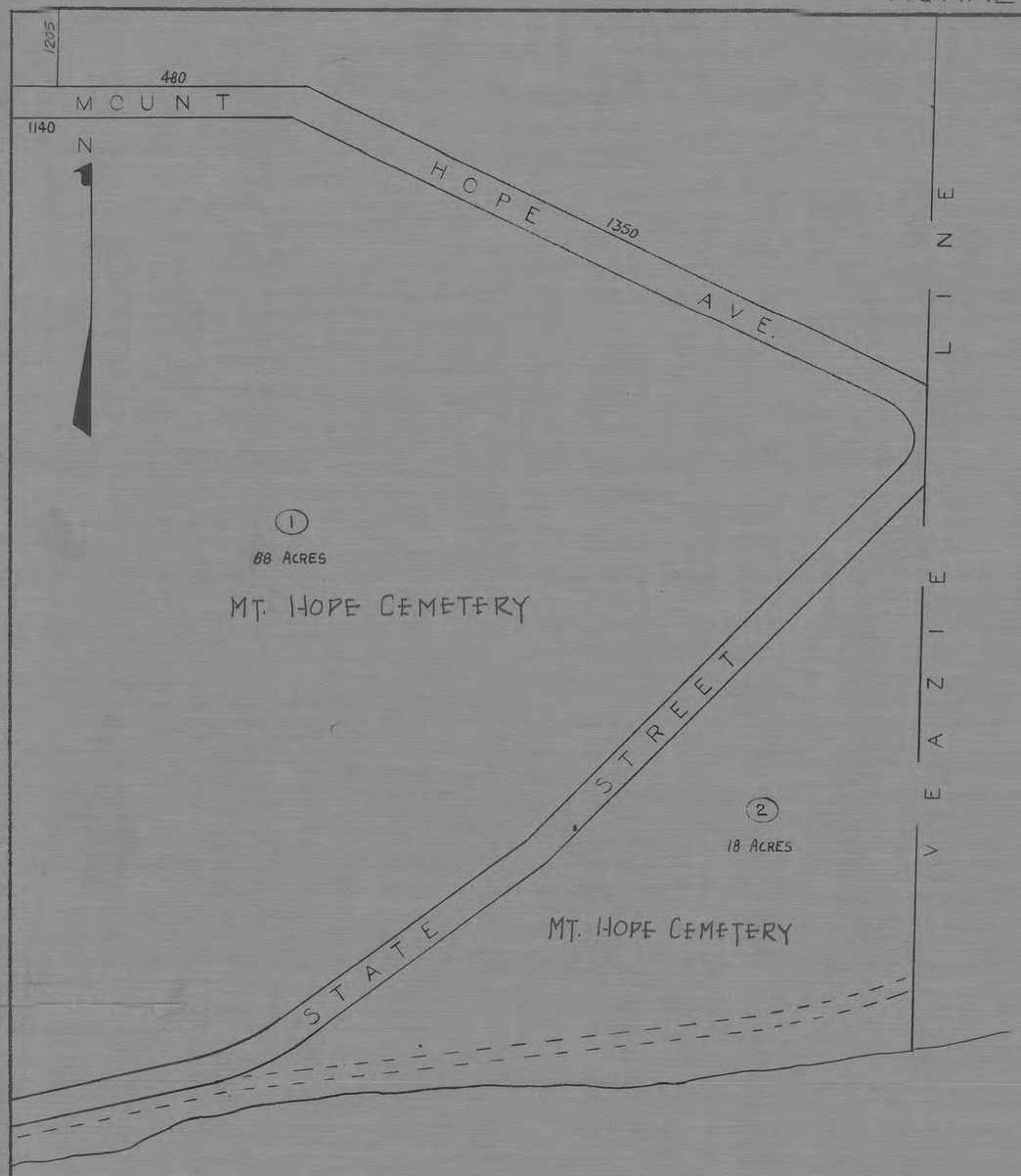

R-75

SCALE: 1"=200'